


August 2023



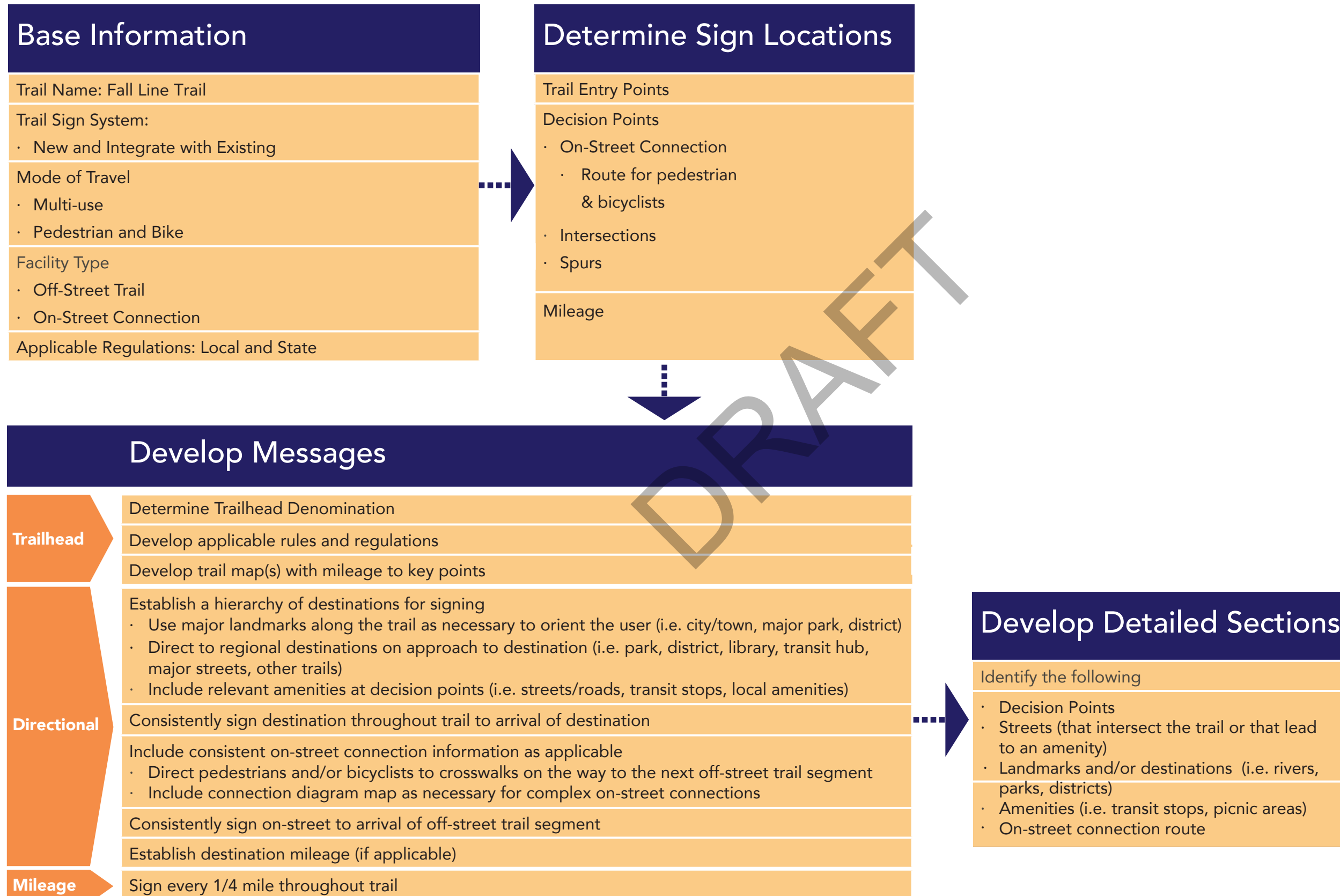
CVTA Wayfinding for Fall Line Trail

Programming



10005 Stonemill Road
Richmond, Virginia 23233
Phone: 804-346-4771
Fax: 804-325-1751
www.abdesignonline.com

Process Flow Chart for Signing a Trail



THIS DRAWING REPRESENTS DESIGN INTENT ONLY.

Date	Revisions	Scale
7.31.23		NTS

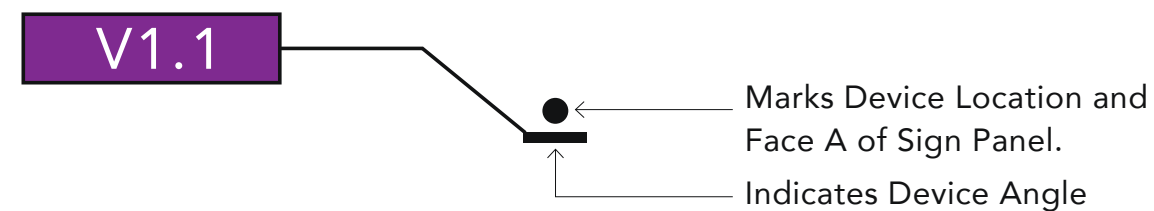

Client/Project
CVTA, Virginia
Wayfinding for Fall Line Trail

- M** Mile marker - Marks miles
- MA** Pedestrian Map - Shows information in visual map
- P** Pedestrian Directional - Provides guidance for pedestrians to places within walking distance
- PA** Parking Sign - Identifies parking areas
- R** Regulatory Sign - Intended to control or prohibit behavior or an action
- T** Trailhead Sign - Used to identify trail starting points
- U** Urban route Directional - Provides route navigation for vehicular traffic
- V** Vehicular Directional - Provides route navigation for vehicular traffic
- W** Warning - Provides information about changes

Sign Type Numbering System

The Fall Line Trail Wayfinding utilizes a labeling system that represents a device's function, form and an individualized item number. Each sign is assigned a unique number derived from this system and is used in the Message Schedule and Sign Location Plan. The colors displayed above are used in the Sign Location Plan to aid in quick identification.

V1.12



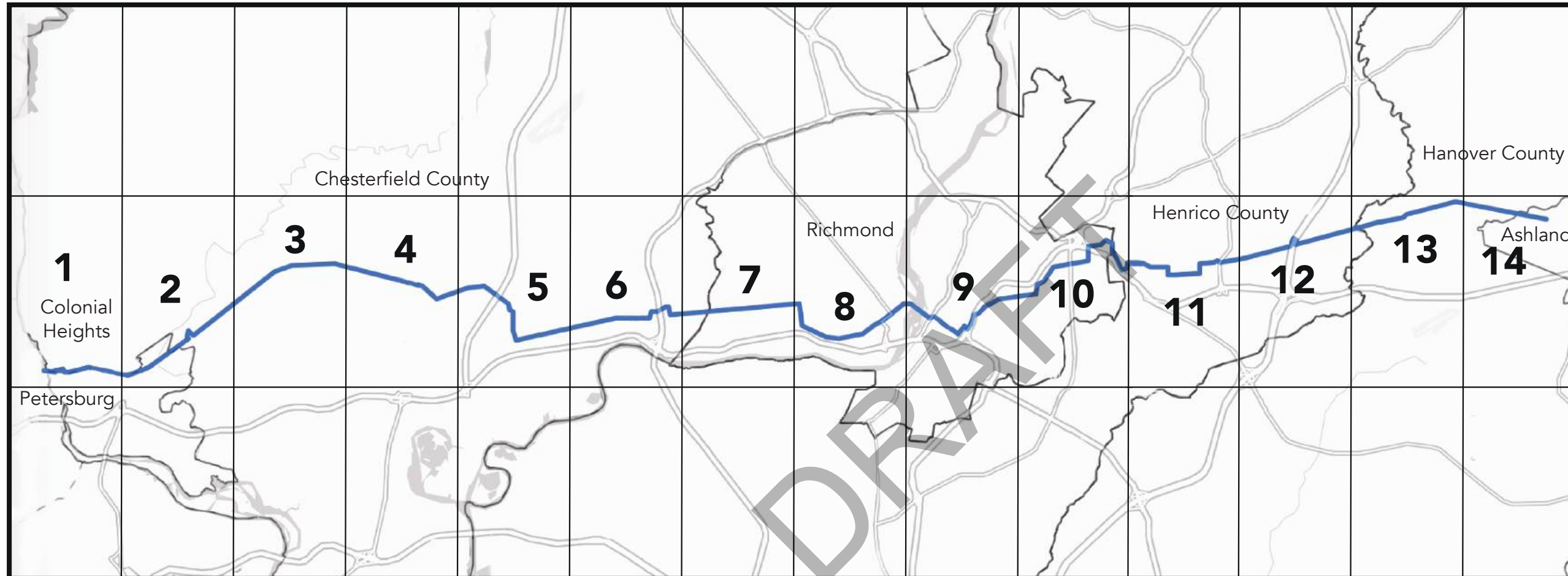
THIS DRAWING REPRESENTS DESIGN INTENT ONLY.

Date	Revisions	Scale
7.8.23		NTS

Client/Project
CVTA, Virginia
Wayfinding for Fall Line Trail



PROGRAMMING Key Plan



Numbers within the grid represent pages where corresponding plan sections with sign locations are found. NOTE: Locations are approximate. Sign Contractor shall verify locations on site with Trail Representative prior to start of fabrication.

THIS DRAWING REPRESENTS DESIGN INTENT ONLY.

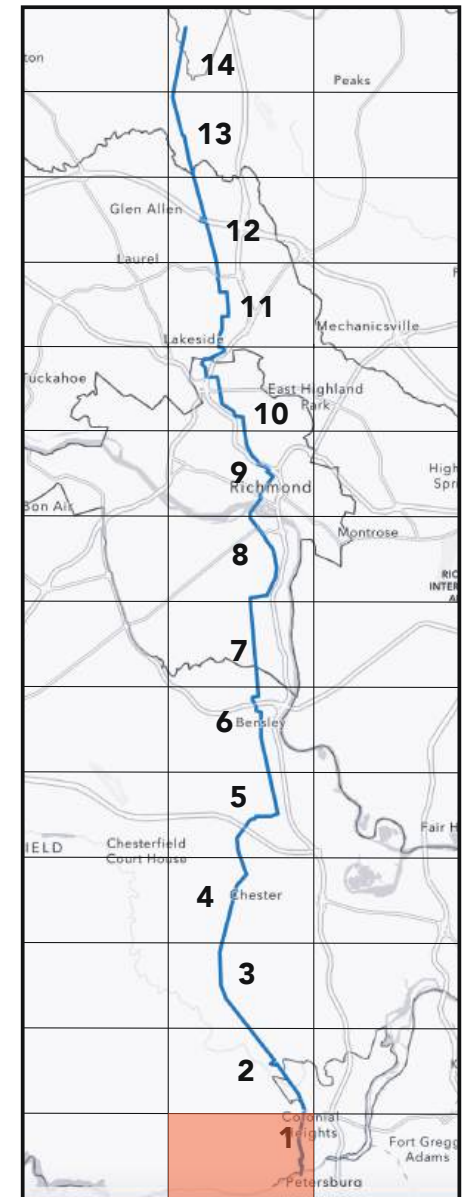
Date	Revisions	Scale
7.8.23	7.30.23	NTS

Client/Project
CVTA, Virginia
Wayfinding for Fall Line Trail

© 2023 AB Design, Inc.



PROGRAMMING
Sign Location Plan
Area 1A



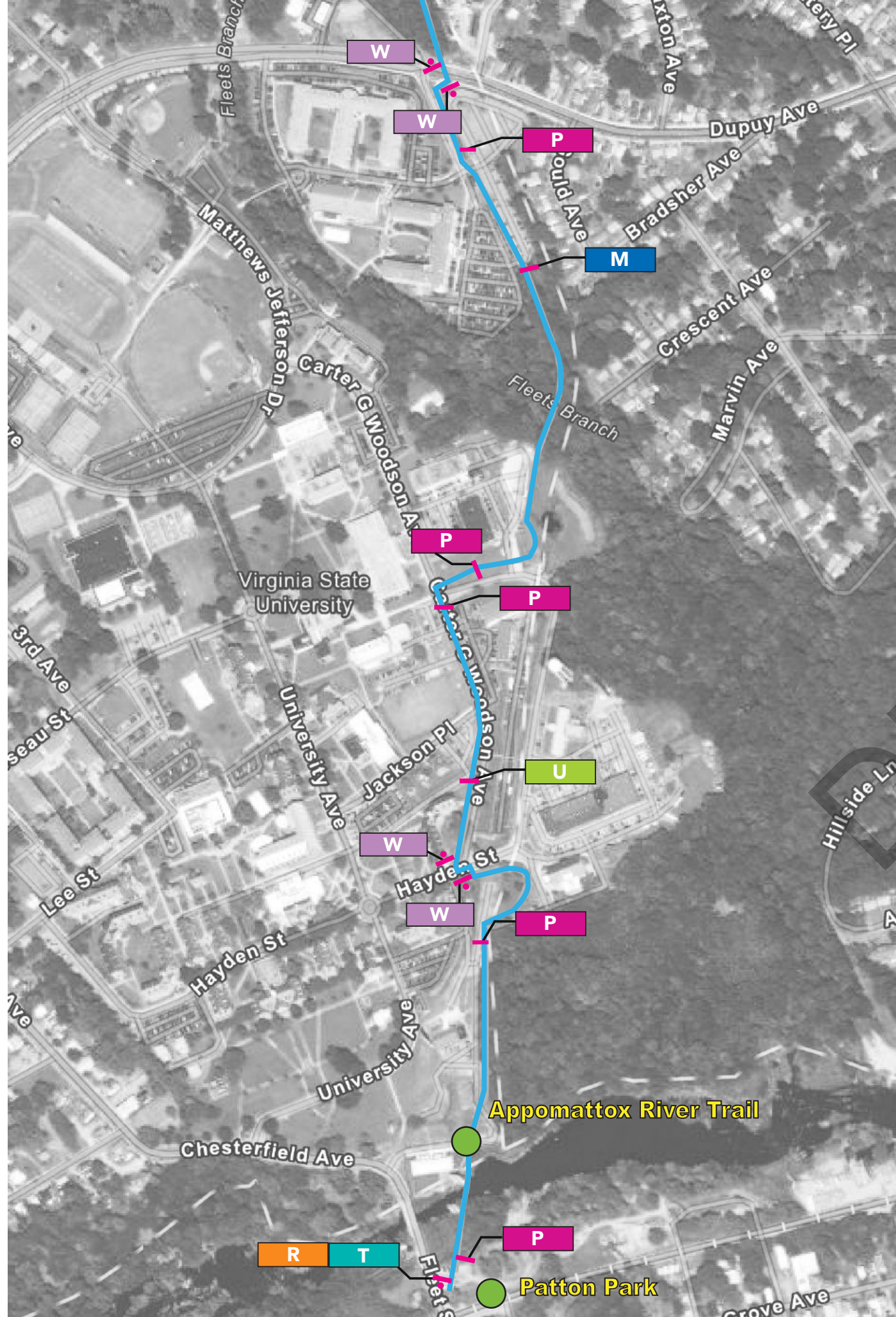
THIS DRAWING REPRESENTS DESIGN INTENT ONLY.

Date 7.31.23	Revisions	Scale NTS
-----------------	-----------	--------------

Client/Project
CVTA, Virginia
Wayfinding for Fall Line Trail

2.3

© 2023 AB Design, Inc.



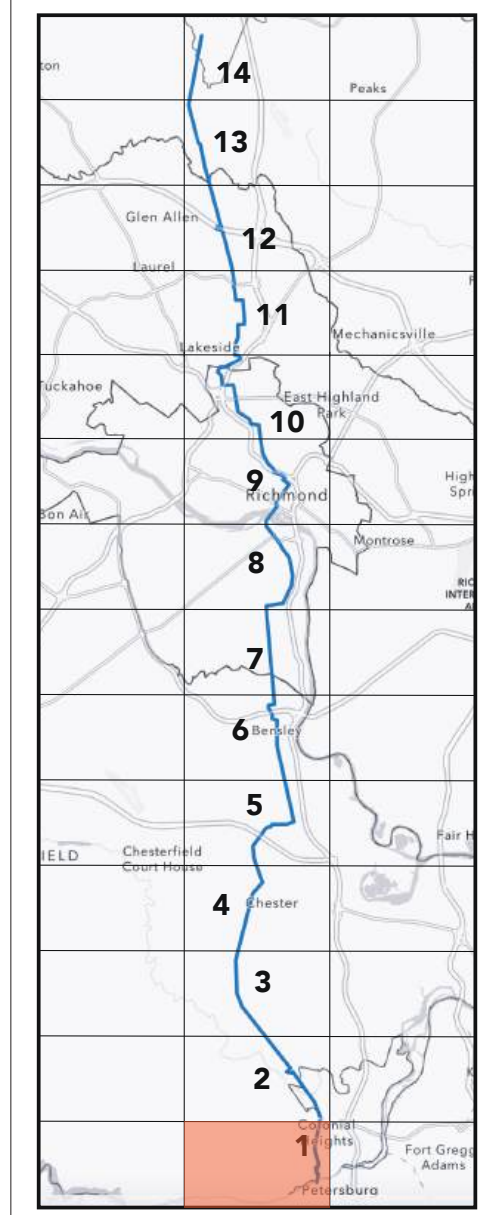
SIGN TYPES KEY

M	Mile marker
MA	Pedestrian Map
P	Pedestrian Directional
PA	Parking Sign
R	Regulatory Sign
T	Trailhead Sign
U	Urban route Marker
V	Vehicular Directional
W	Warning
●	Trail Access Point

DRAFT



PROGRAMMING
Sign Location Plan
Area 1B



THIS DRAWING REPRESENTS DESIGN INTENT ONLY.

Date 7.31.23	Revisions	Scale NTS
-----------------	-----------	--------------

Client/Project
CVTA, Virginia
Wayfinding for Fall Line Trail

© 2023 AB Design, Inc.

2.4



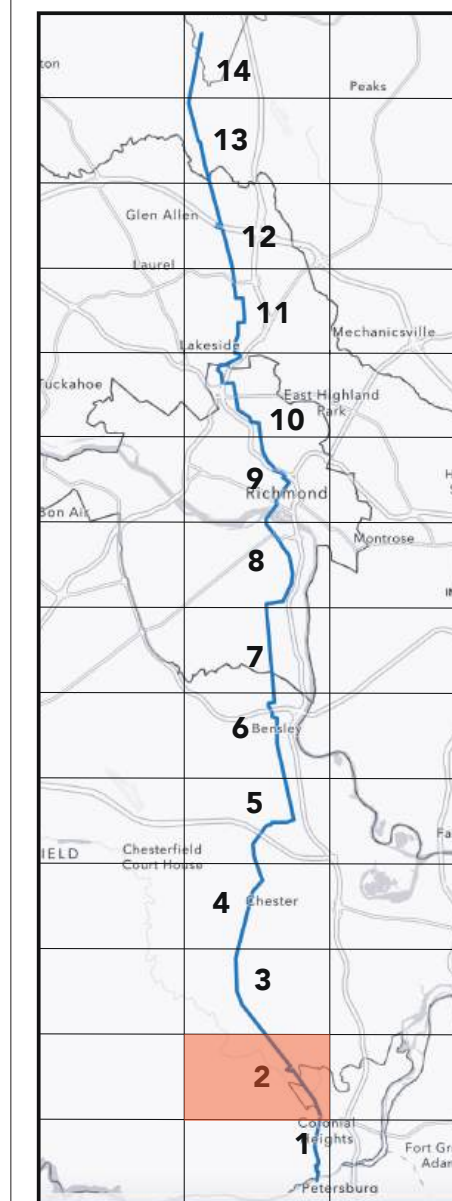
DRAFT

SIGN TYPES KEY

M	Mile marker
MA	Pedestrian Map
P	Pedestrian Directional
PA	Parking Sign
R	Regulatory Sign
T	Trailhead Sign
U	Urban route Marker
V	Vehicular Directional
W	Warning
●	Trail Access Point



PROGRAMMING
Sign Location Plan
Area 2A



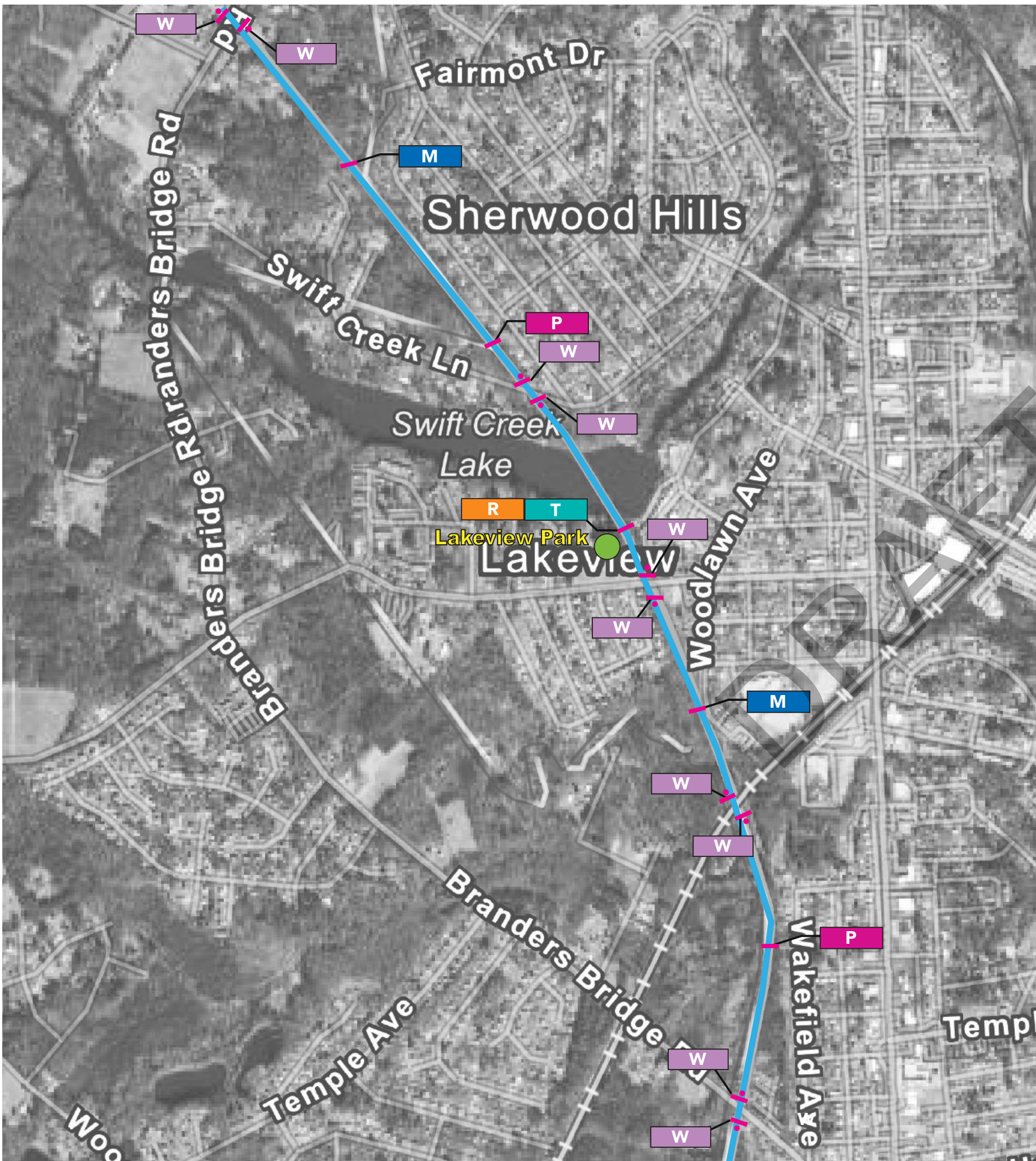
THIS DRAWING REPRESENTS DESIGN INTENT ONLY.

Date 7.31.23	Revisions	Scale NTS
-----------------	-----------	--------------

Client/Project
CVTA, Virginia
Wayfinding for Fall Line Trail

© 2023 AB Design, Inc.

2.5

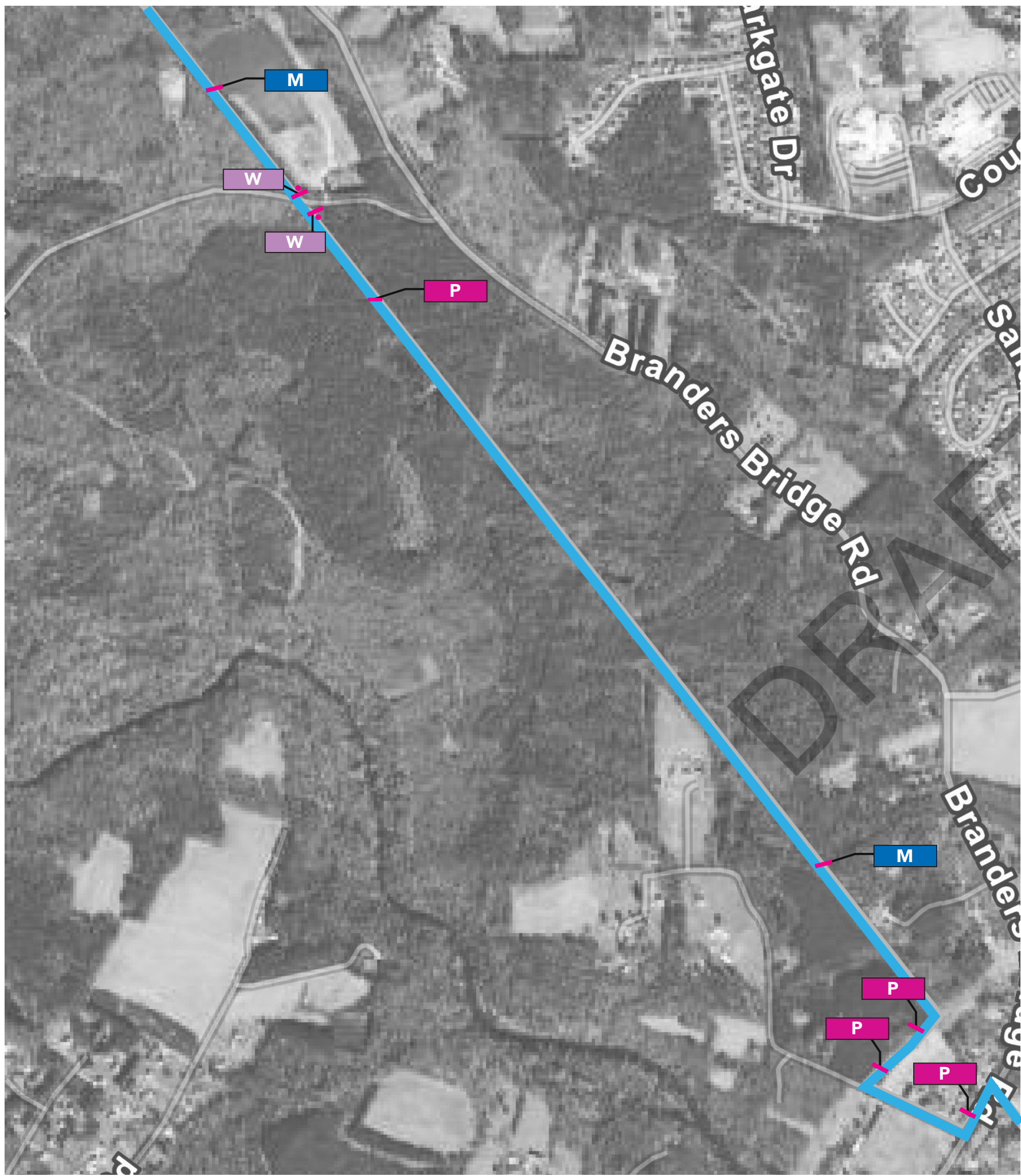


SIGN TYPES KEY

M	Mile marker
MA	Pedestrian Map
P	Pedestrian Directional
PA	Parking Sign
R	Regulatory Sign
T	Trailhead Sign
U	Urban route Marker
V	Vehicular Directional
W	Warning
●	Trail Access Point

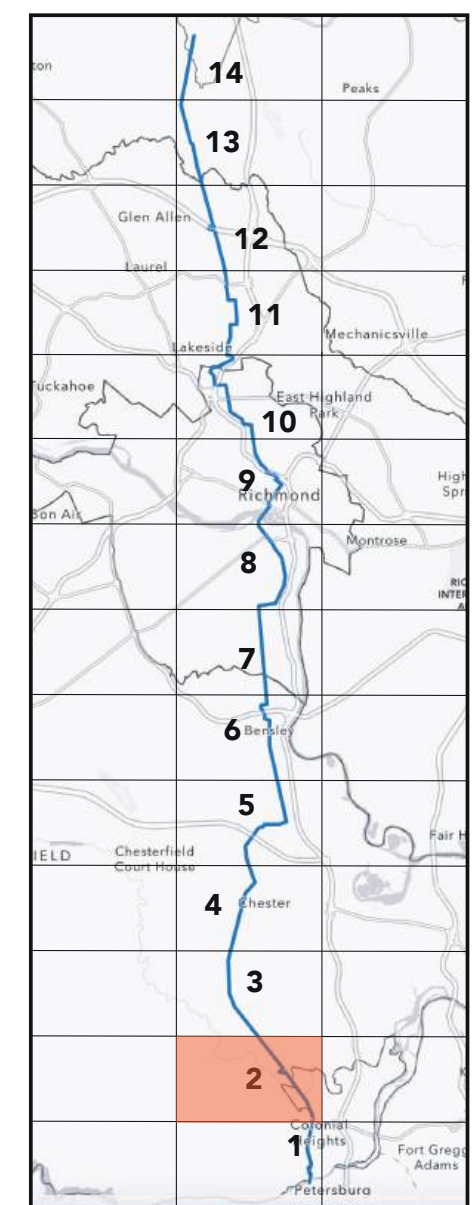


PROGRAMMING
Sign Location Plan
Area 2B



SIGN TYPES KEY

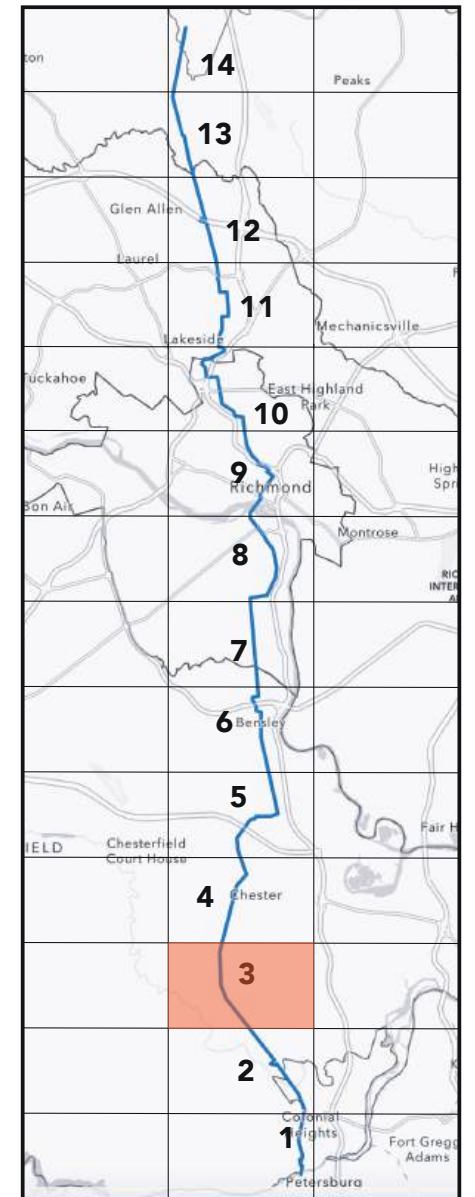
- M Mile marker
- MA Pedestrian Map
- P Pedestrian Directional
- PA Parking Sign
- R Regulatory Sign
- T Trailhead Sign
- U Urban route Marker
- V Vehicular Directional
- W Warning
- Trail Access Point



THIS DRAWING REPRESENTS DESIGN INTENT ONLY.

Date	Revisions	Scale
7.31.23		NTS
Client/Project CVTA, Virginia Wayfinding for Fall Line Trail		2.6
© 2023 AB Design, Inc.		

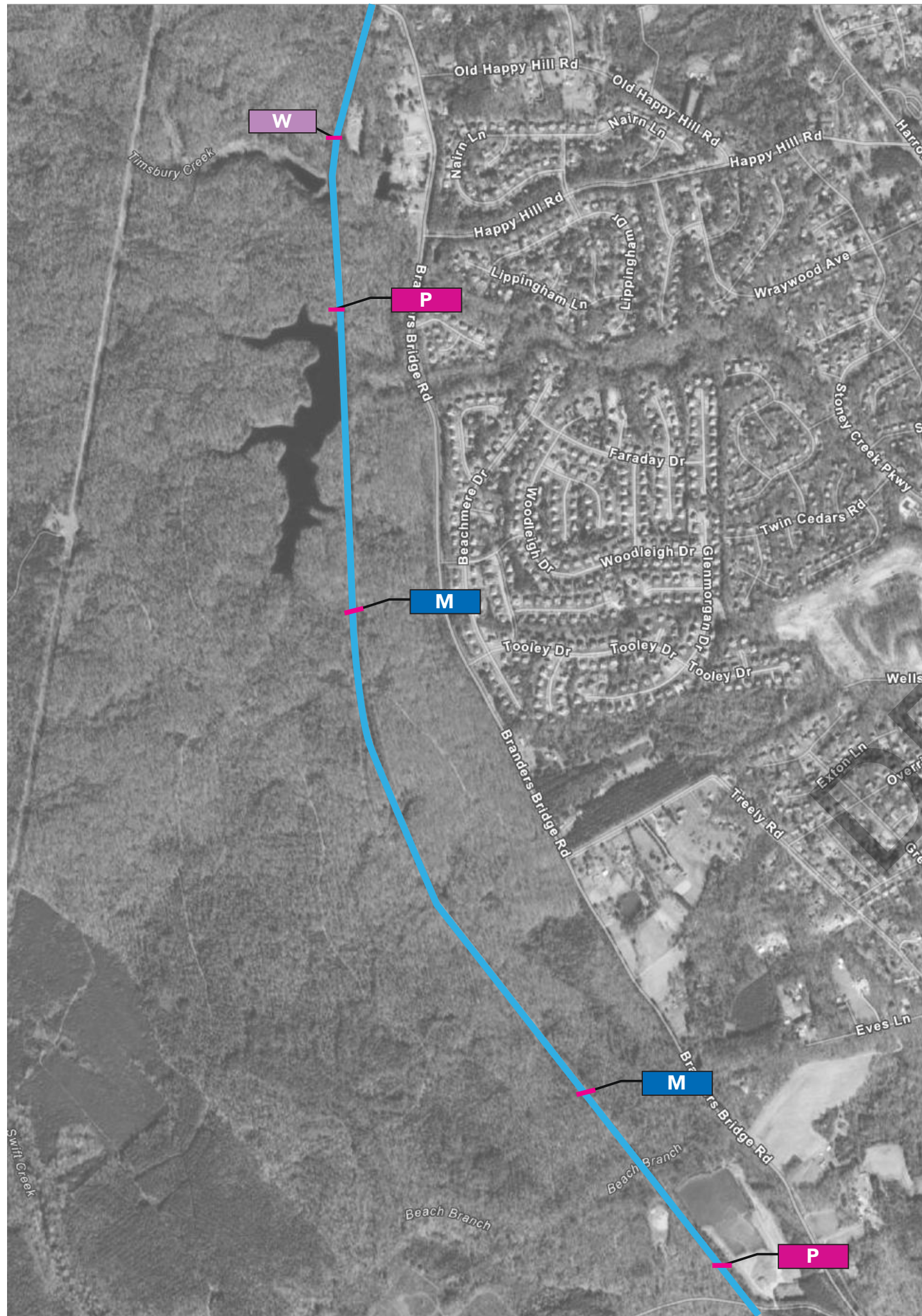
PROGRAMMING
Sign Location Plan
Area 3



THIS DRAWING REPRESENTS DESIGN INTENT ONLY.

Date 7.31.23	Revisions	Scale NTS
-----------------	-----------	--------------

Client/Project
CVTA, Virginia
Wayfinding for Fall Line Trail



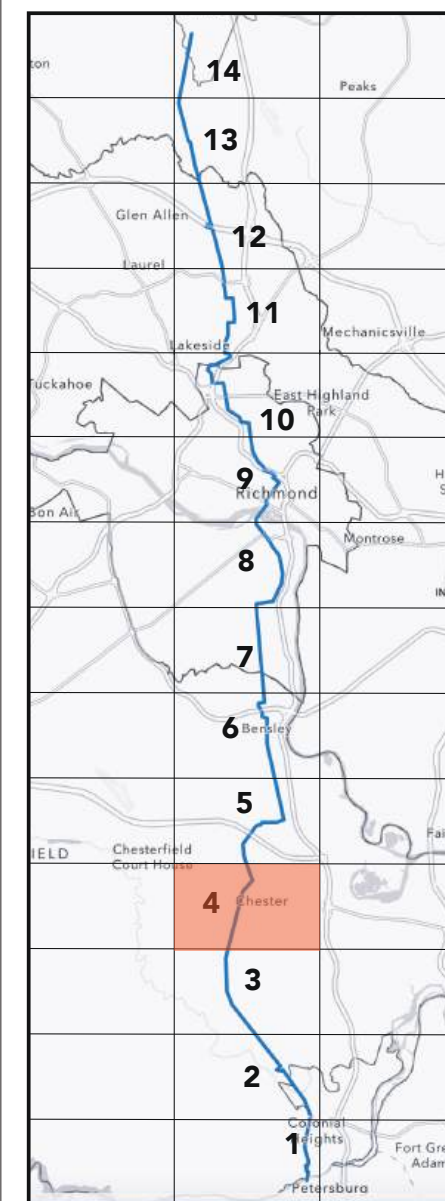
DRAFT

SIGN TYPES KEY

- M Mile marker
- MA Pedestrian Map
- P Pedestrian Directional
- PA Parking Sign
- R Regulatory Sign
- T Trailhead Sign
- U Urban route Marker
- V Vehicular Directional
- W Warning
- Trail Access Point

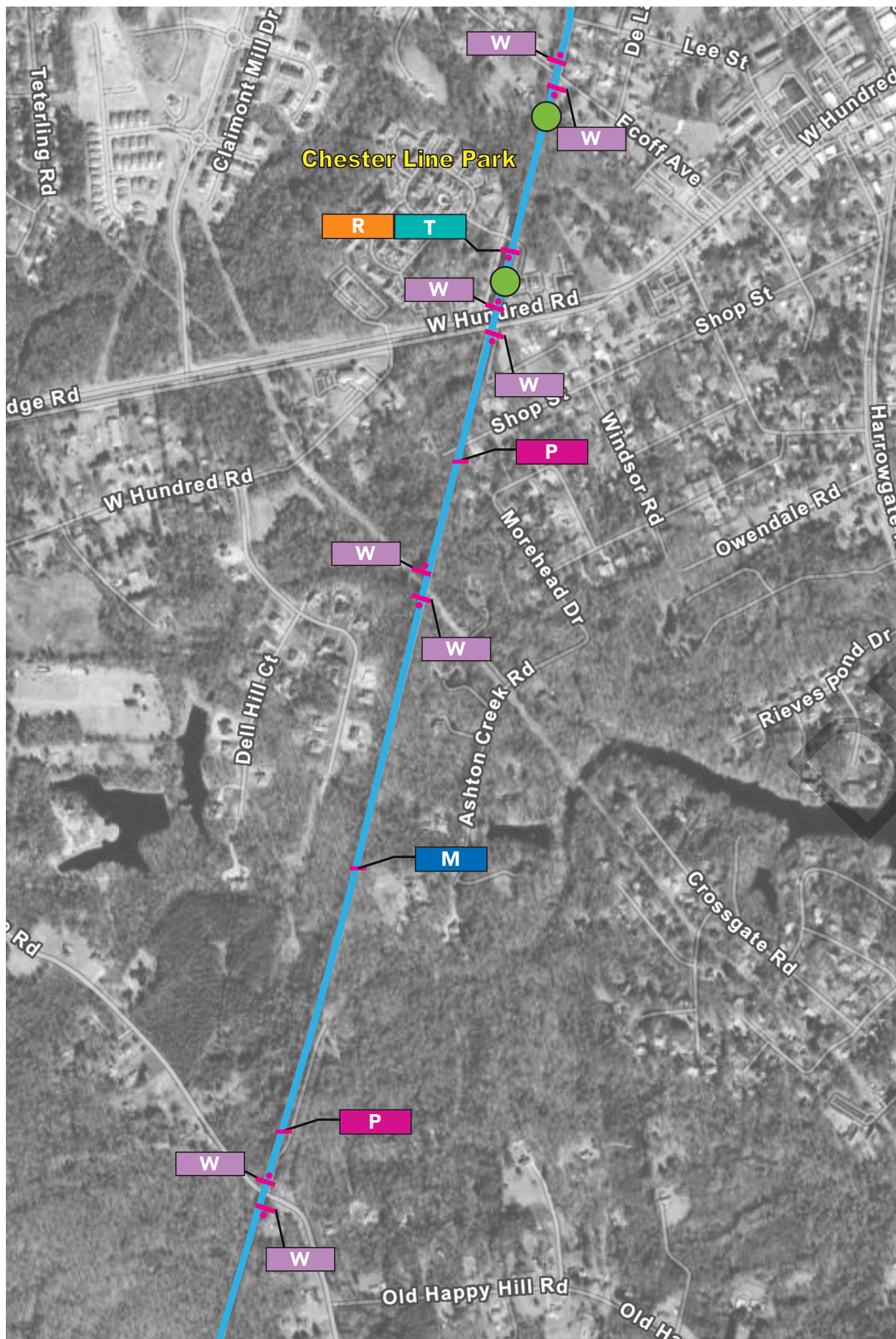


PROGRAMMING
Sign Location Plan
Area 4A



SIGN TYPES KEY

M	Mile marker
MA	Pedestrian Map
P	Pedestrian Directional
PA	Parking Sign
R	Regulatory Sign
T	Trailhead Sign
U	Urban route Marker
V	Vehicular Directional
W	Warning
●	Trail Access Point



DRAFT

THIS DRAWING REPRESENTS DESIGN INTENT ONLY.

Date 7.31.23	Revisions	Scale NTS
-----------------	-----------	--------------

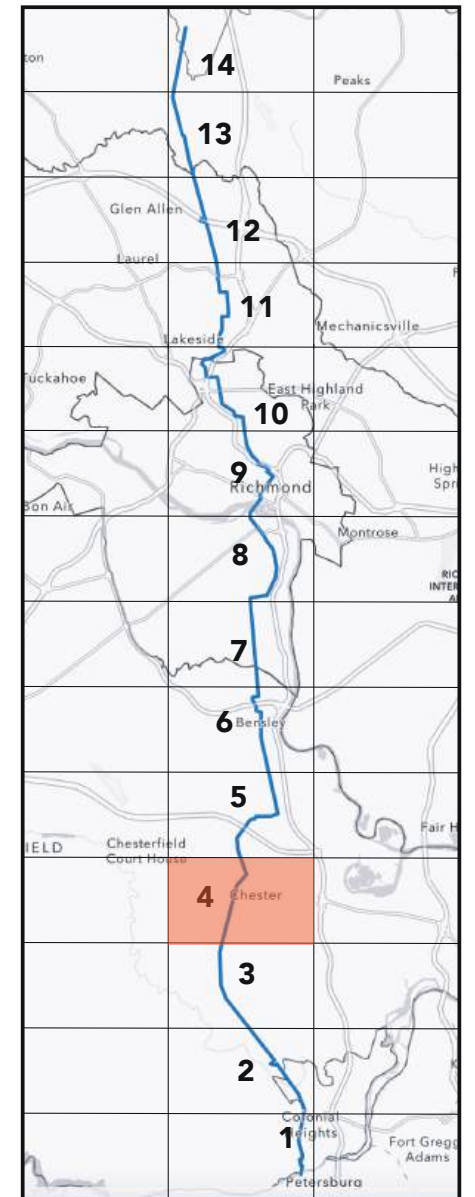
Client/Project
CVTA, Virginia
Wayfinding for Fall Line Trail

© 2023 AB Design, Inc.

2.8



PROGRAMMING
Sign Location Plan
Area 4B



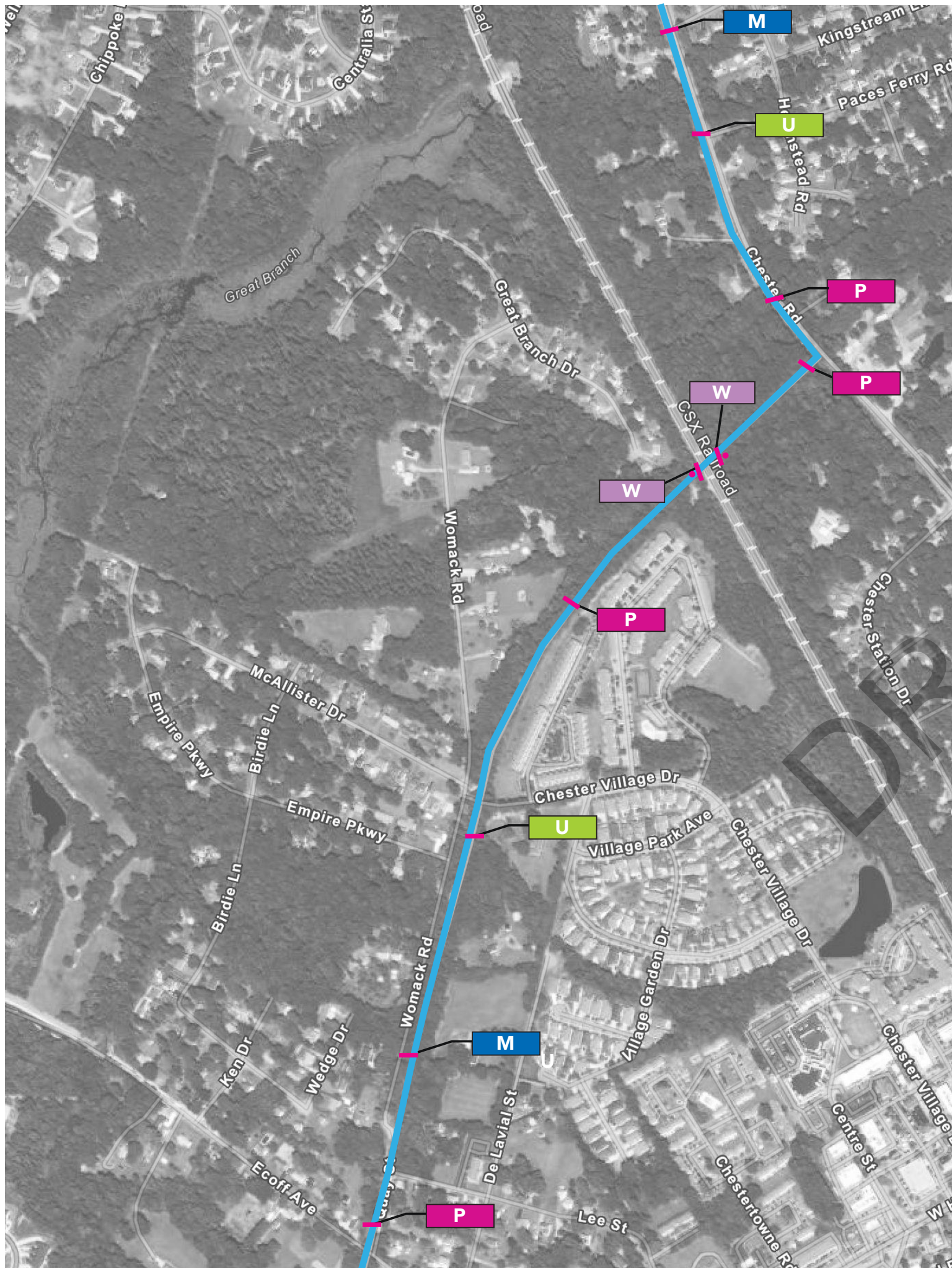
THIS DRAWING REPRESENTS DESIGN INTENT ONLY.

Date 7.31.23	Revisions	Scale NTS
-----------------	-----------	--------------

Client/Project
CVTA, Virginia
Wayfinding for Fall Line Trail

© 2023 AB Design, Inc.

2.9



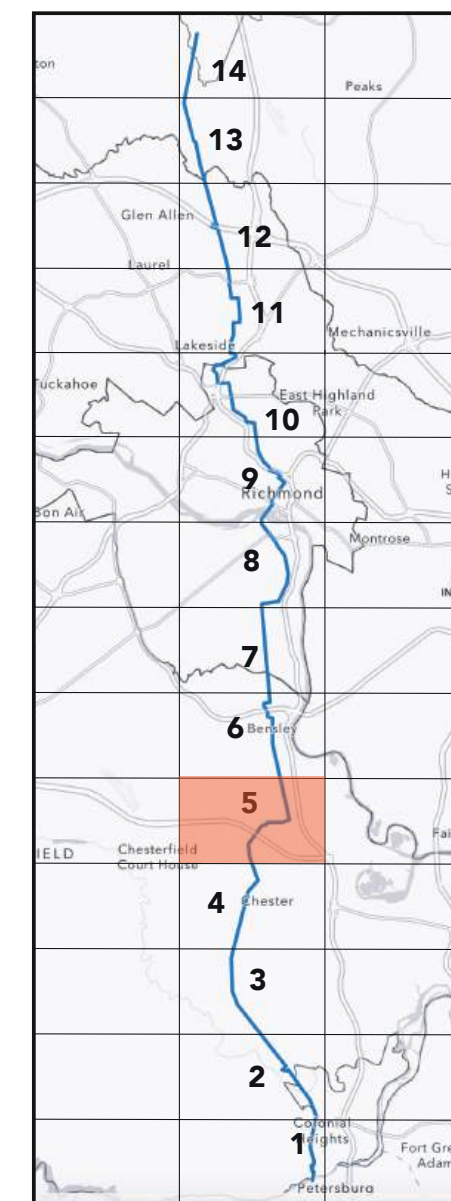
DRAFT

SIGN TYPES KEY

M	Mile marker
MA	Pedestrian Map
P	Pedestrian Directional
PA	Parking Sign
R	Regulatory Sign
T	Trailhead Sign
U	Urban route Marker
V	Vehicular Directional
W	Warning
●	Trail Access Point



PROGRAMMING
Sign Location Plan
Area 5A



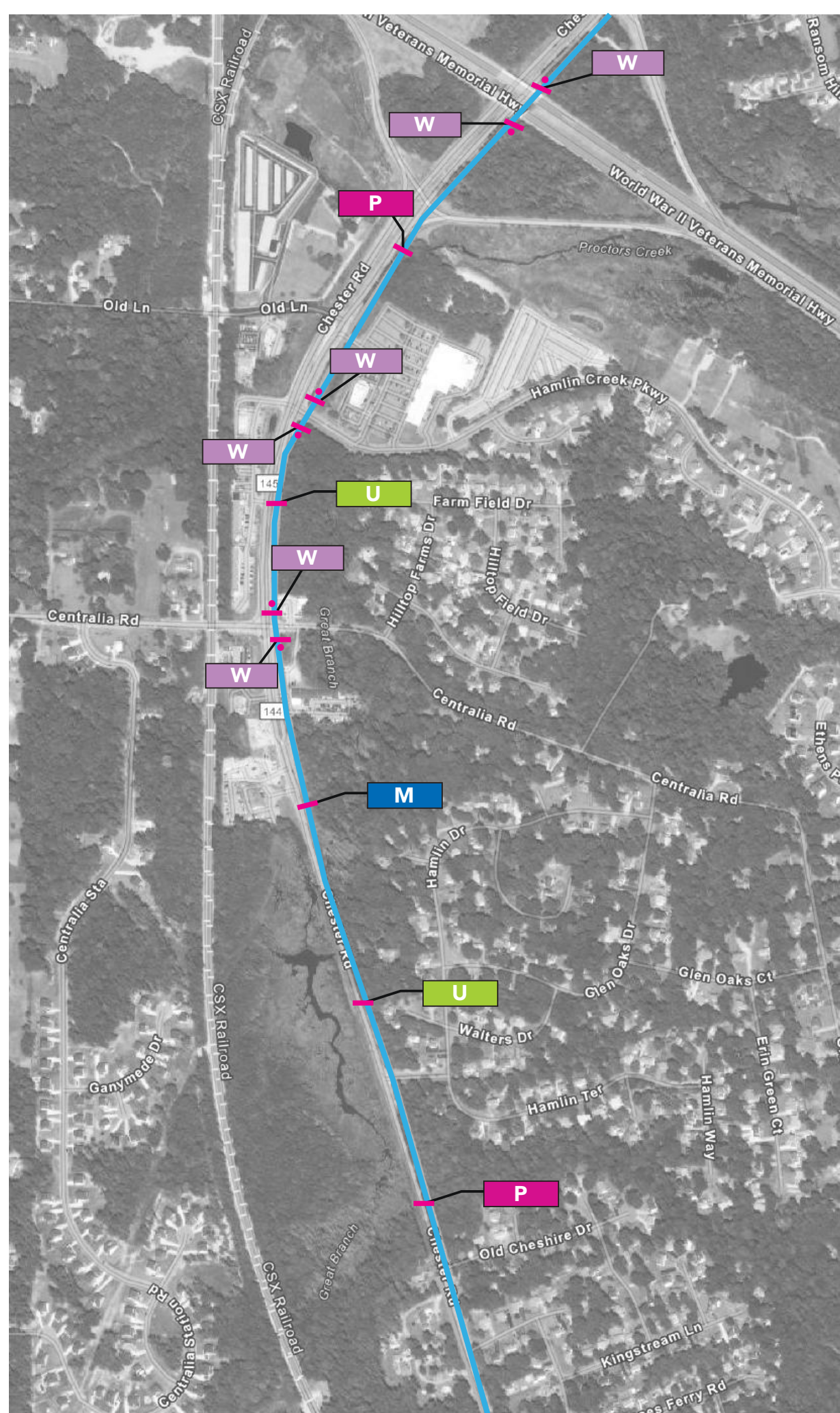
THIS DRAWING REPRESENTS DESIGN INTENT ONLY.

Date 7.31.23	Revisions	Scale NTS
-----------------	-----------	--------------

Client/Project
CVTA, Virginia
Wayfinding for Fall Line Trail

© 2023 AB Design, Inc.

2.10



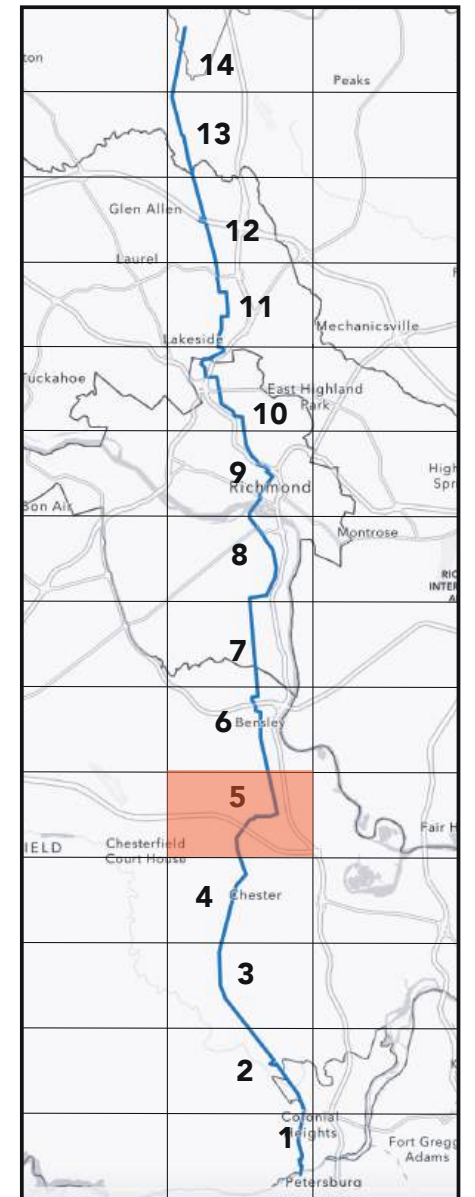
DRAFT

SIGNTYPES KEY

M	Mile marker
MA	Pedestrian Map
P	Pedestrian Directional
PA	Parking Sign
R	Regulatory Sign
T	Trailhead Sign
U	Urban route Marker
V	Vehicular Directional
W	Warning
●	Trail Access Point



PROGRAMMING
Sign Location Plan
Area 5B



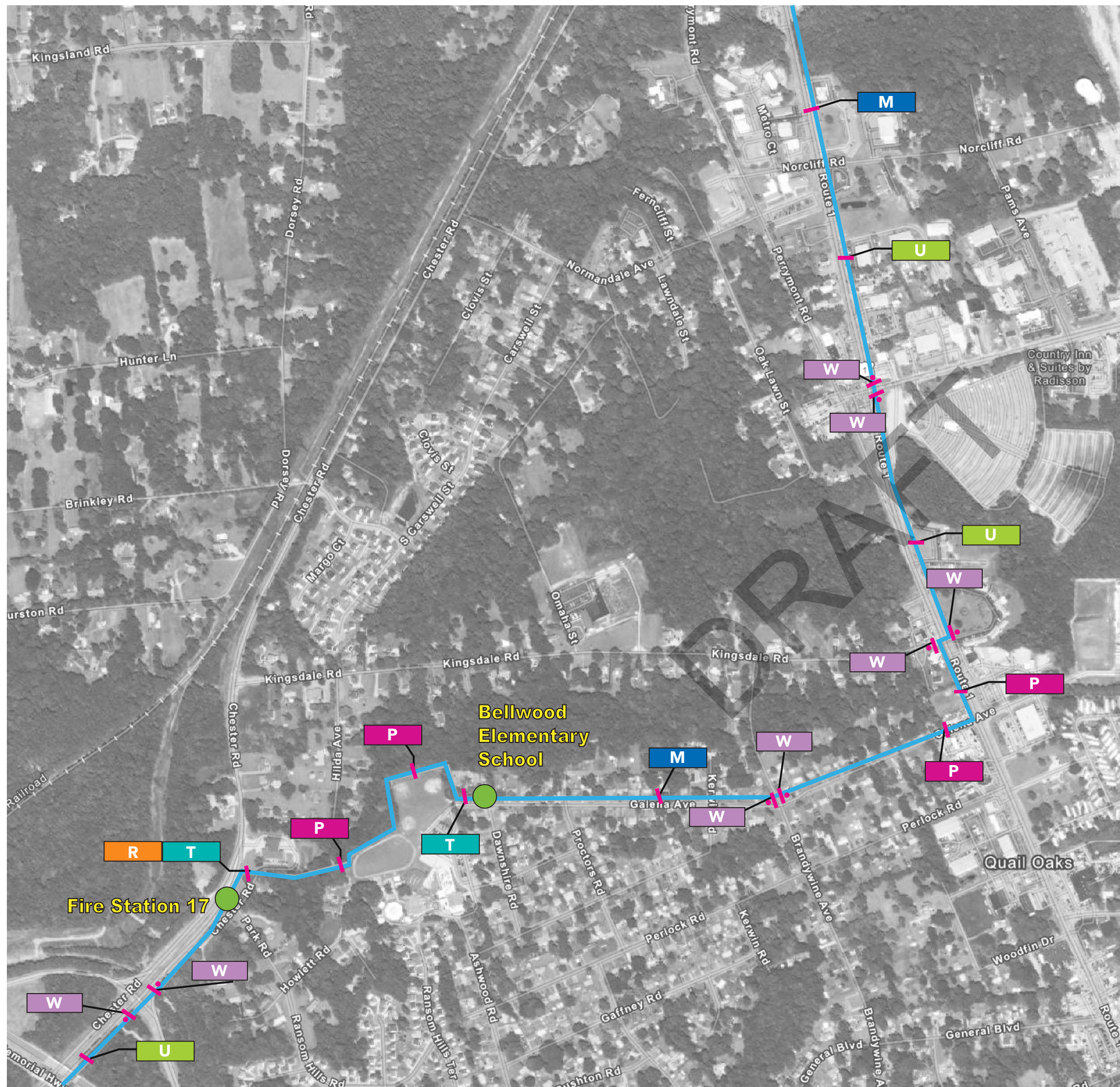
THIS DRAWING REPRESENTS DESIGN INTENT ONLY.

Date 7.31.23	Revisions	Scale NTS
-----------------	-----------	--------------

Client/Project
CVTA, Virginia
Wayfinding for Fall Line Trail

2.11

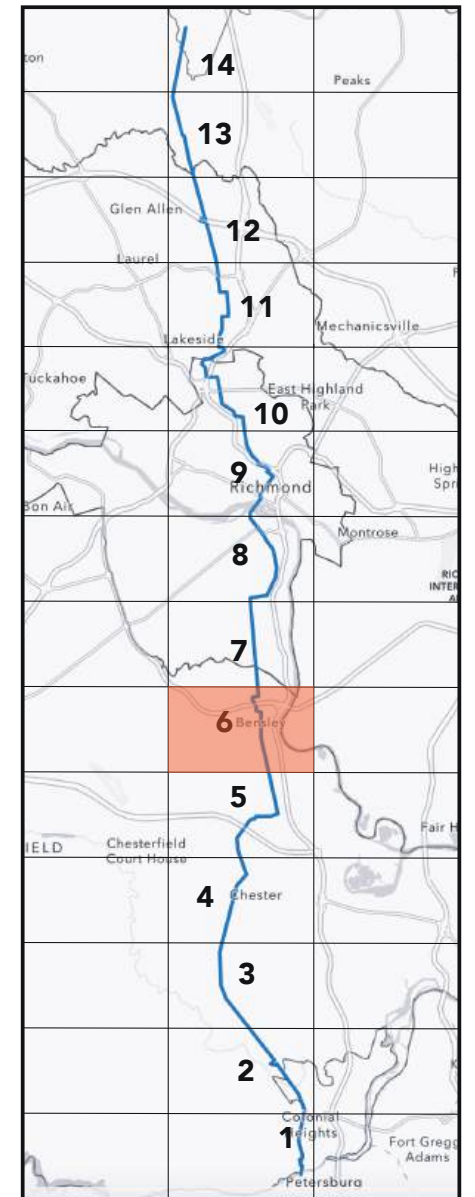
© 2023 AB Design, Inc.



SIGNTYPES KEY

- M Mile marker
- MA Pedestrian Map
- P Pedestrian Directional
- PA Parking Sign
- R Regulatory Sign
- T Trailhead Sign
- U Urban route Marker
- V Vehicular Directional
- W Warning
- Trail Access Point

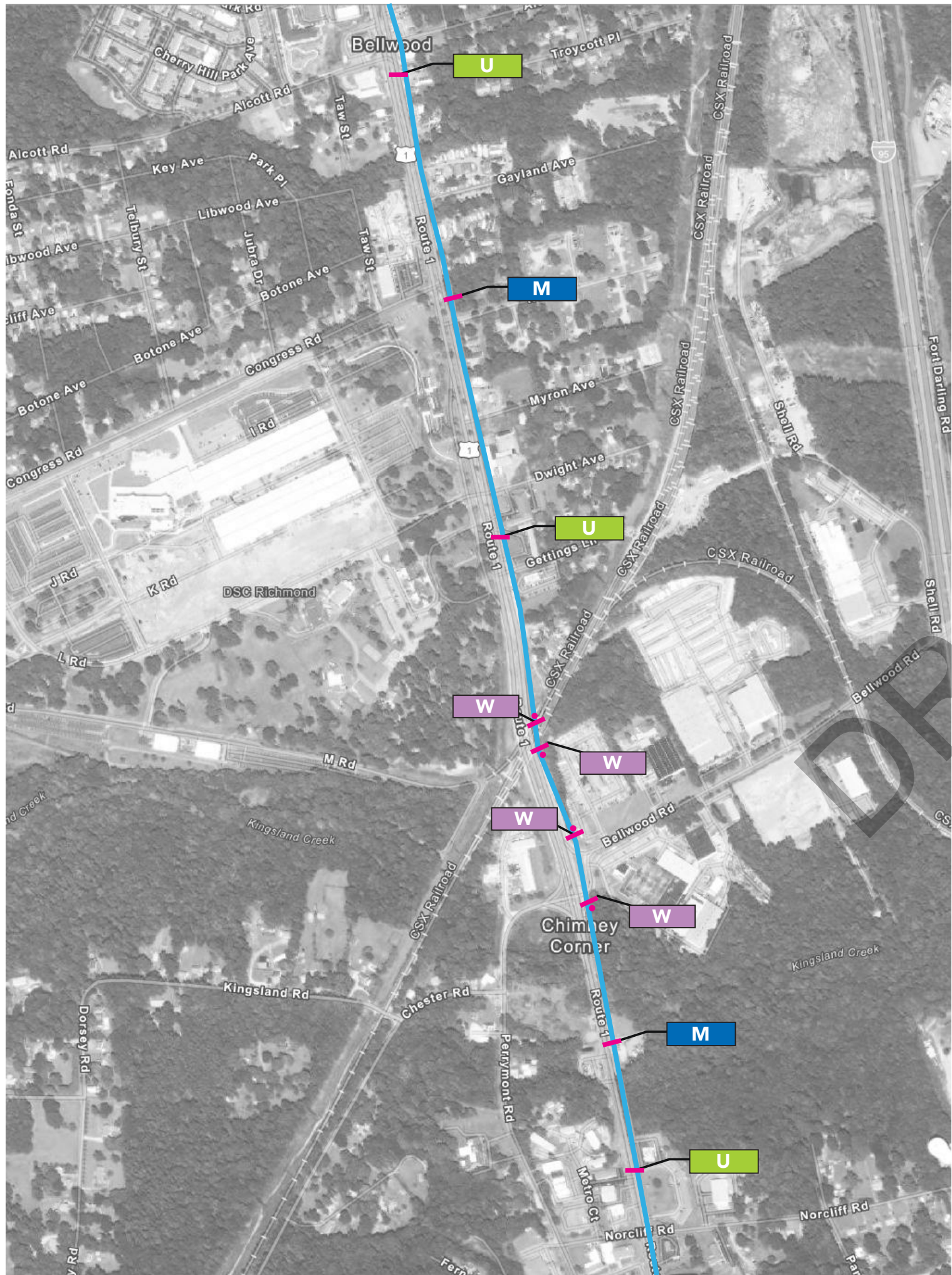
PROGRAMMING
Sign Location Plan
Area 6A



THIS DRAWING REPRESENTS DESIGN INTENT ONLY.

Date 7.31.23	Revisions	Scale NTS
-----------------	-----------	--------------

Client/Project
CVTA, Virginia
Wayfinding for Fall Line Trail



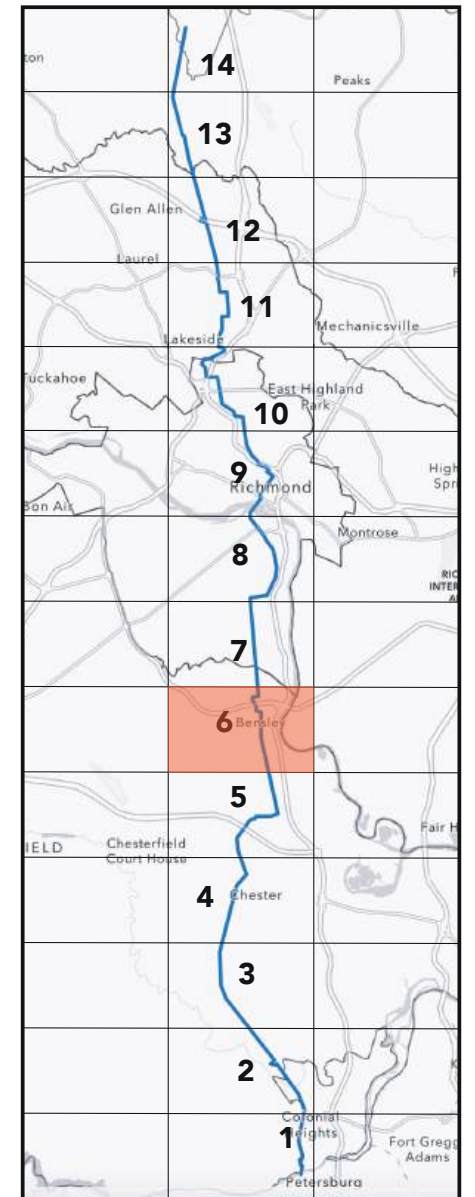
SIGN TYPES KEY

- M Mile marker
- MA Pedestrian Map
- P Pedestrian Directional
- PA Parking Sign
- R Regulatory Sign
- T Trailhead Sign
- U Urban route Marker
- V Vehicular Directional
- W Warning
- Trail Access Point

DRAFT



PROGRAMMING
Sign Location Plan
Area 6B



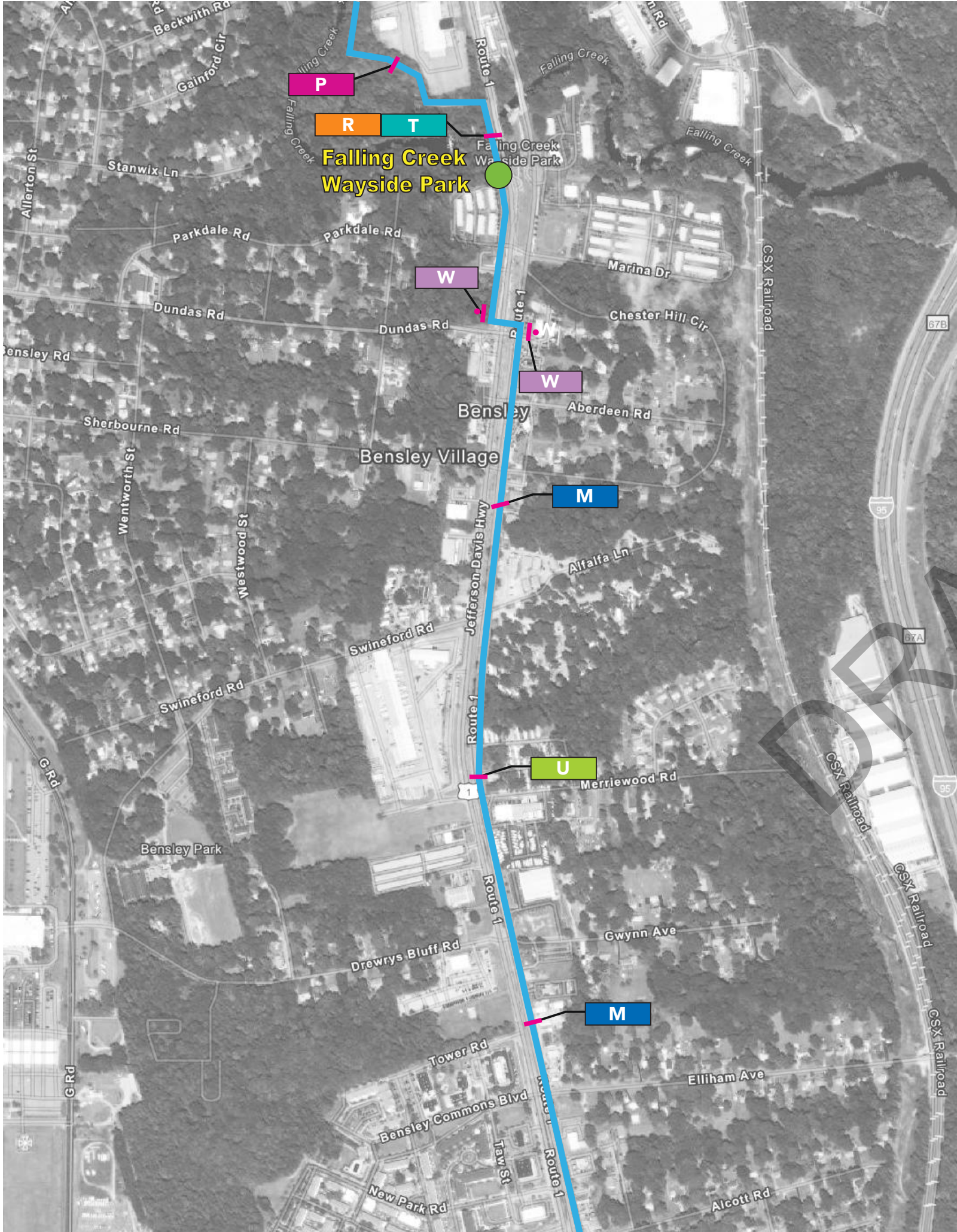
SIGN TYPES KEY

M	Mile marker
MA	Pedestrian Map
P	Pedestrian Directional
PA	Parking Sign
R	Regulatory Sign
T	Trailhead Sign
U	Urban route Marker
V	Vehicular Directional
W	Warning
●	Trail Access Point

THIS DRAWING REPRESENTS DESIGN INTENT ONLY.

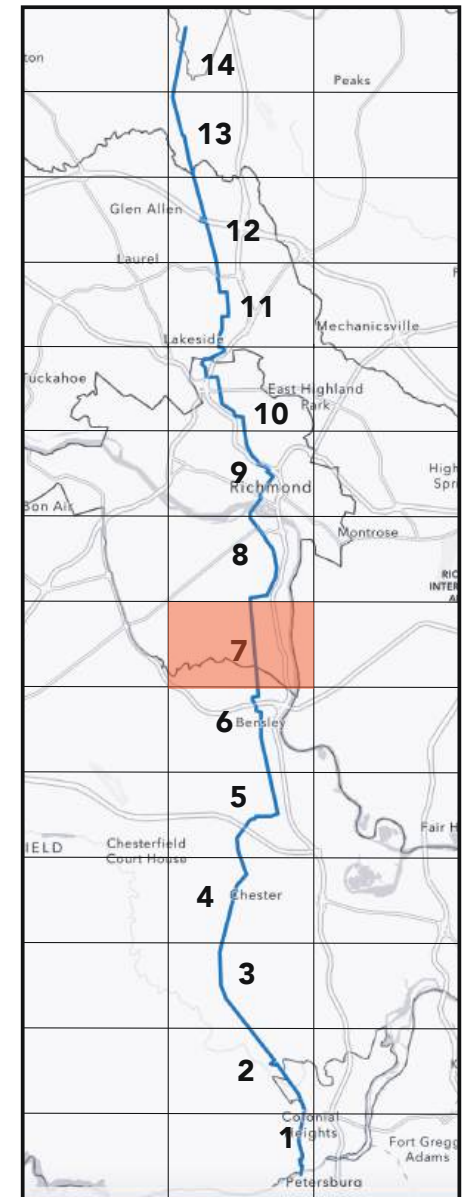
Date 7.31.23	Revisions	Scale NTS
-----------------	-----------	--------------

Client/Project
CVTA, Virginia
Wayfinding for Fall Line Trail





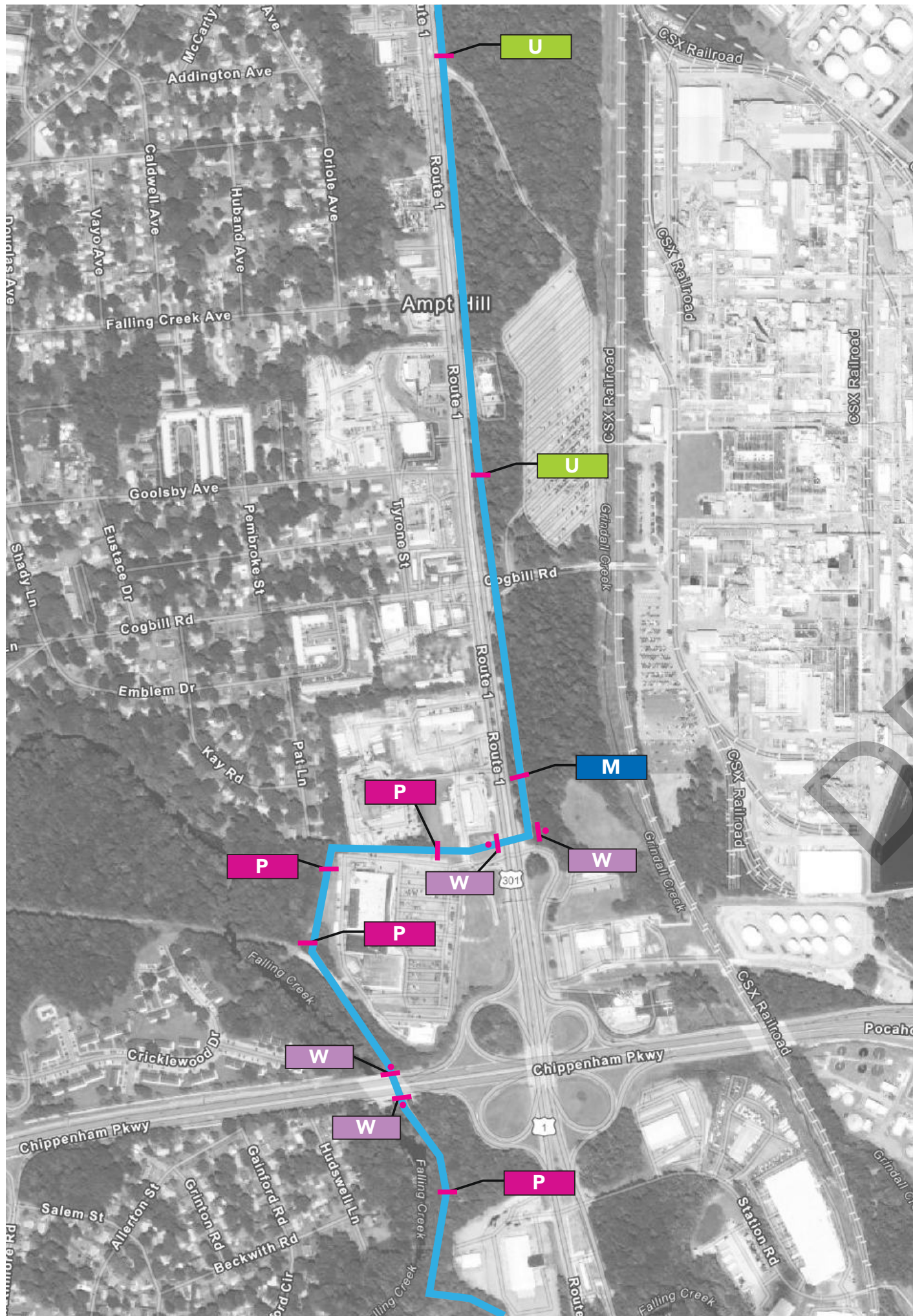
PROGRAMMING
Sign Location Plan
Area 7A



THIS DRAWING REPRESENTS DESIGN INTENT ONLY.

Date 7.31.23	Revisions	Scale NTS
-----------------	-----------	--------------

Client/Project
 CVTA, Virginia
 Wayfinding for Fall Line Trail

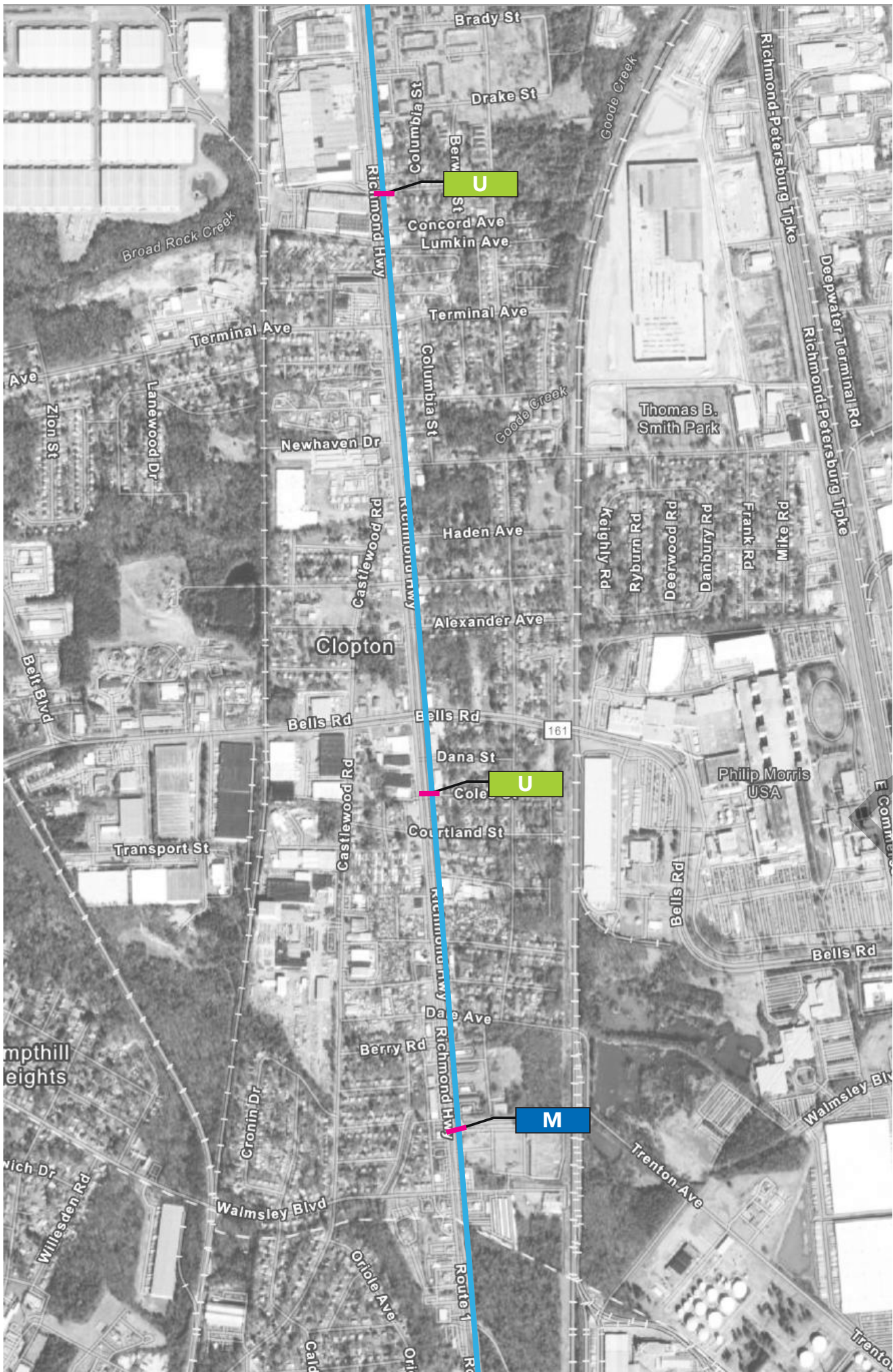


SIGN TYPES KEY

M	Mile marker
MA	Pedestrian Map
P	Pedestrian Directional
PA	Parking Sign
R	Regulatory Sign
T	Trailhead Sign
U	Urban route Marker
V	Vehicular Directional
W	Warning
●	Trail Access Point

DRAFT

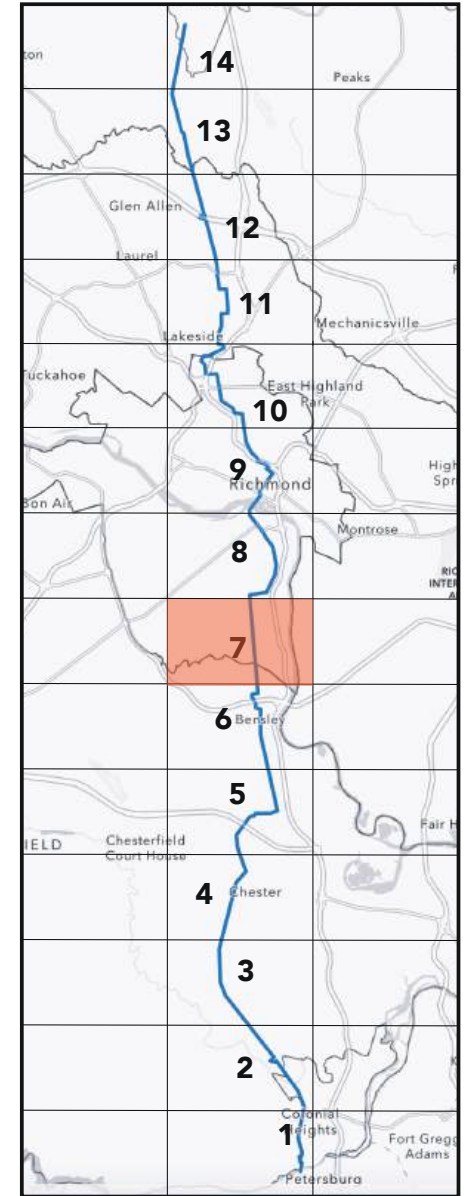
PROGRAMMING
Sign Location Plan
Area 7B



DRAFT

SIGN TYPES KEY

M	Mile marker
MA	Pedestrian Map
P	Pedestrian Directional
PA	Parking Sign
R	Regulatory Sign
T	Trailhead Sign
U	Urban route Marker
V	Vehicular Directional
W	Warning
●	Trail Access Point



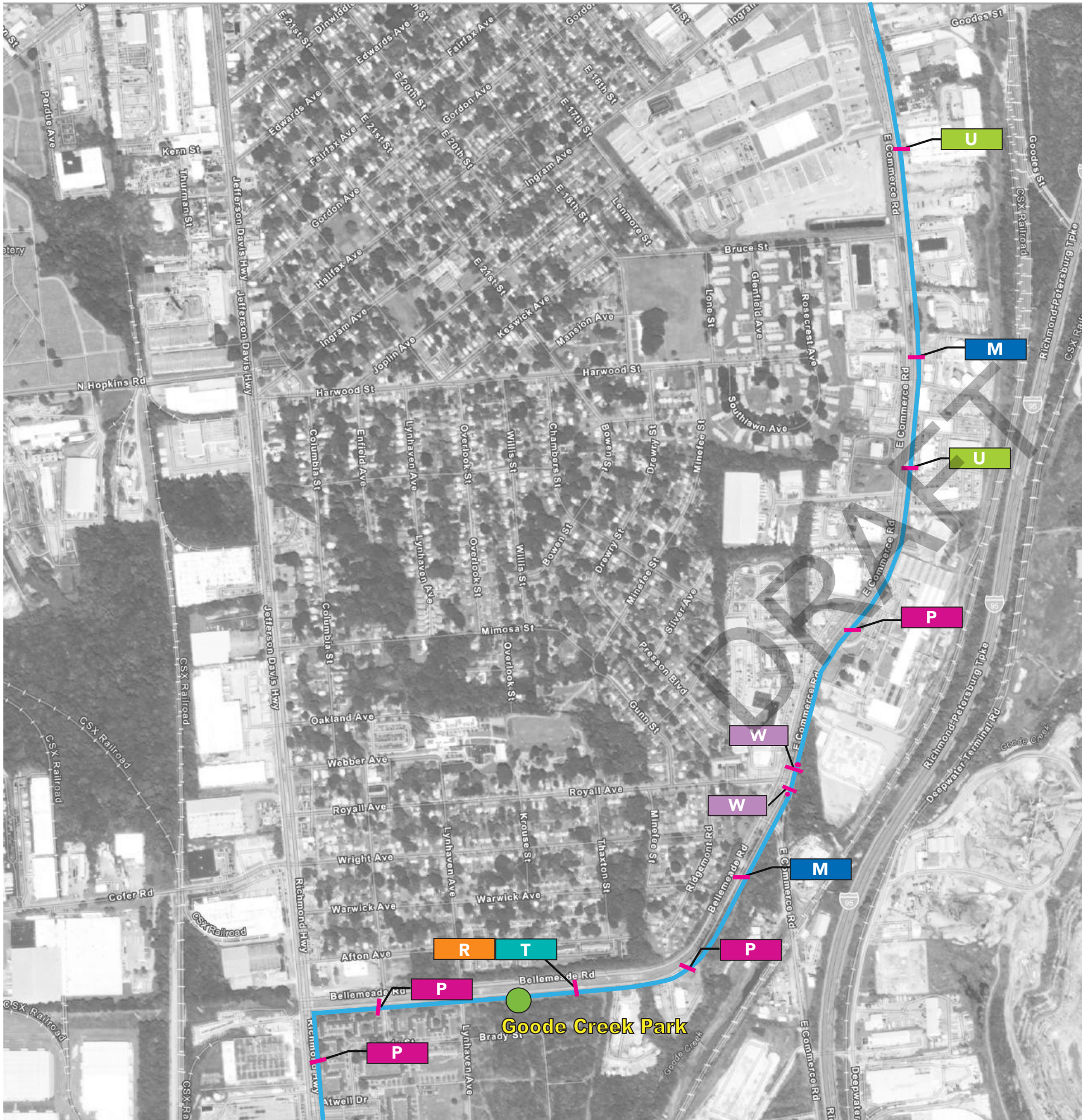
THIS DRAWING REPRESENTS DESIGN INTENT ONLY.

Date 7.31.23	Revisions	Scale NTS
-----------------	-----------	--------------

Client/Project
 CVTA, Virginia
 Wayfinding for Fall Line Trail

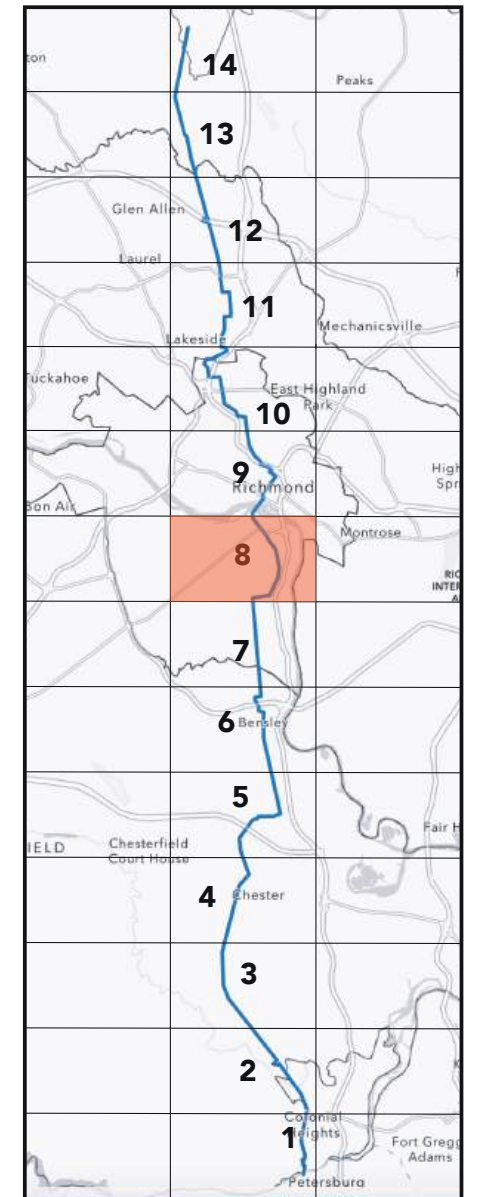


PROGRAMMING
Sign Location Plan
Area 8A



SIGN TYPES KEY

- M Mile marker
- MA Pedestrian Map
- P Pedestrian Directional
- PA Parking Sign
- R Regulatory Sign
- T Trailhead Sign
- U Urban route Marker
- V Vehicular Directional
- W Warning
- Trail Access Point



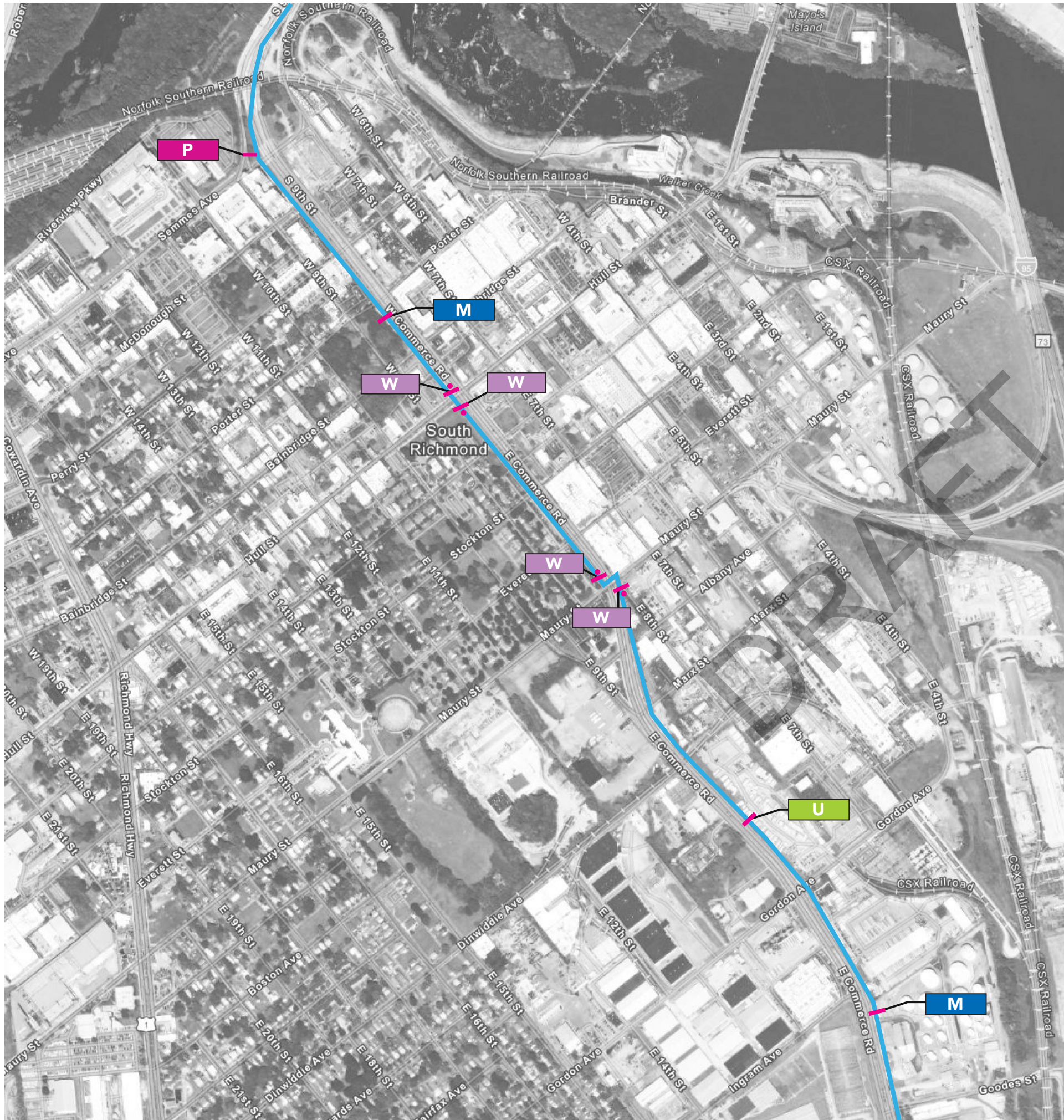
THIS DRAWING REPRESENTS DESIGN INTENT ONLY.

Date 7.31.23	Revisions	Scale NTS
-----------------	-----------	--------------

Client/Project
CVTA, Virginia
Wayfinding for Fall Line Trail

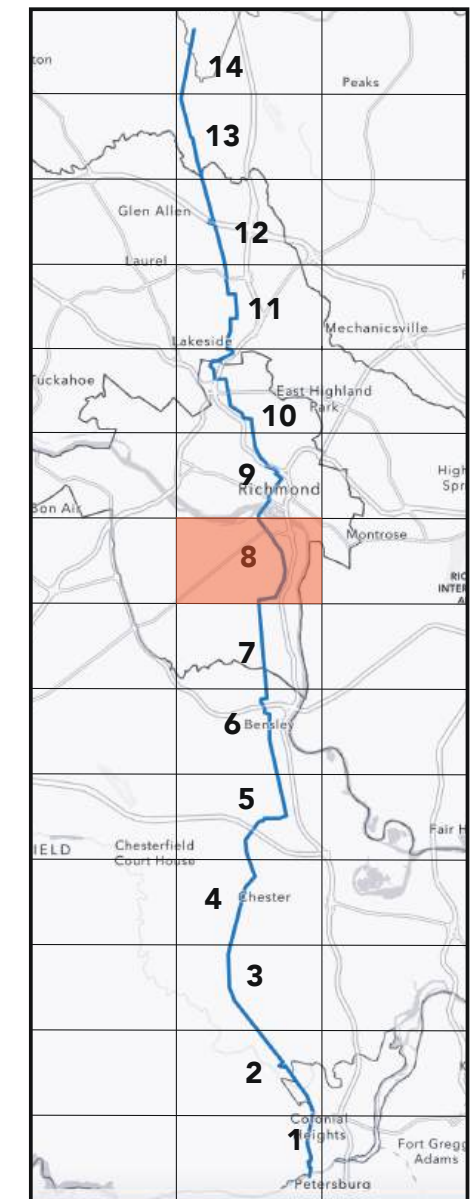


PROGRAMMING
Sign Location Plan
Area 8B



SIGN TYPES KEY

- M Mile marker
- MA Pedestrian Map
- P Pedestrian Directional
- PA Parking Sign
- R Regulatory Sign
- T Trailhead Sign
- U Urban route Marker
- V Vehicular Directional
- W Warning
- Trail Access Point

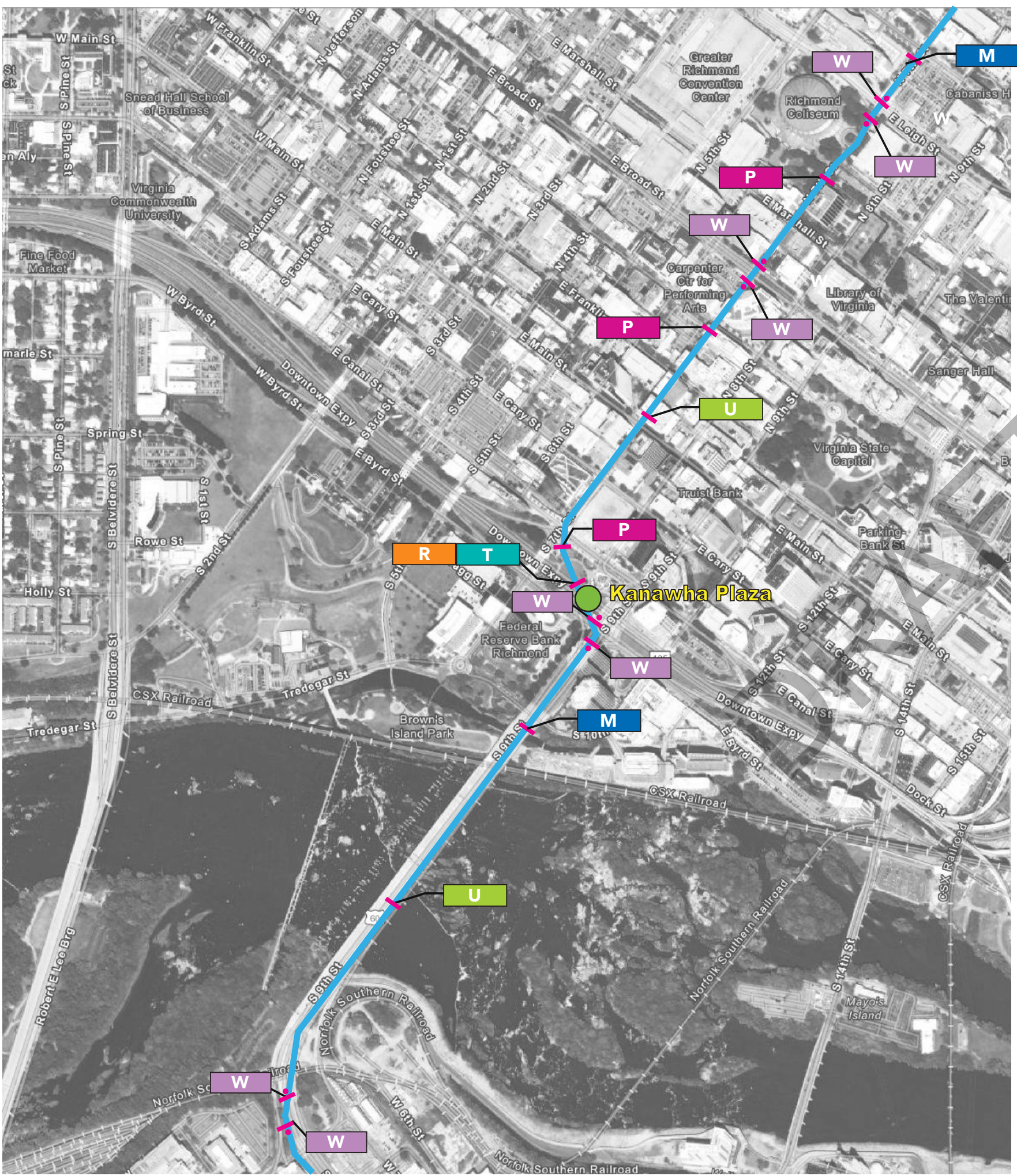


THIS DRAWING REPRESENTS DESIGN INTENT ONLY.

Date 7.31.23	Revisions	Scale NTS
Client/Project CVTA, Virginia Wayfinding for Fall Line Trail		2.17
© 2023 AB Design, Inc.		

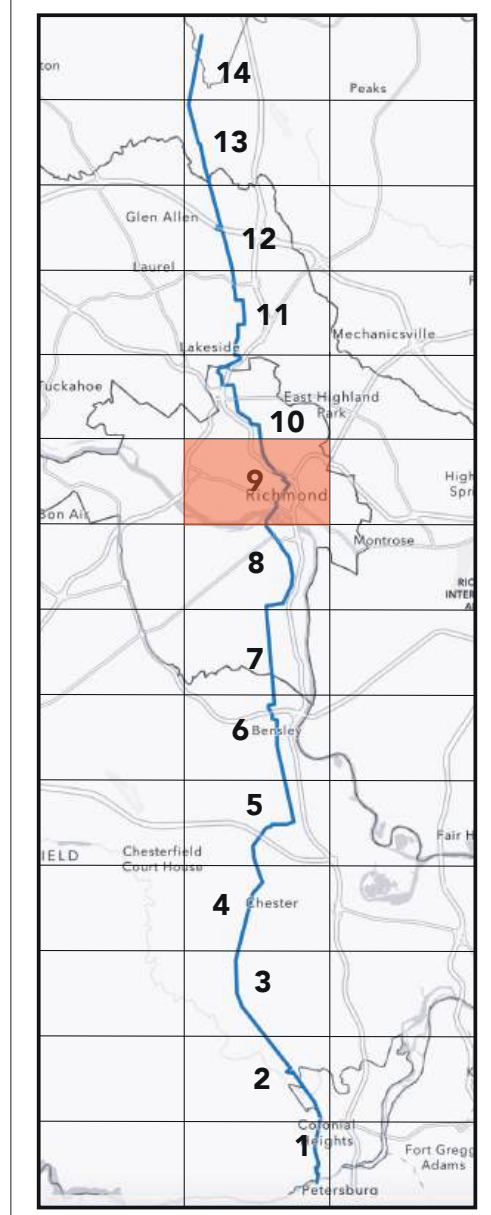


PROGRAMMING
Sign Location Plan
Area 9A



SIGN TYPES KEY

M	Mile marker
MA	Pedestrian Map
P	Pedestrian Directional
PA	Parking Sign
R	Regulatory Sign
T	Trailhead Sign
U	Urban route Marker
V	Vehicular Directional
W	Warning
●	Trail Access Point



THIS DRAWING REPRESENTS DESIGN INTENT ONLY.

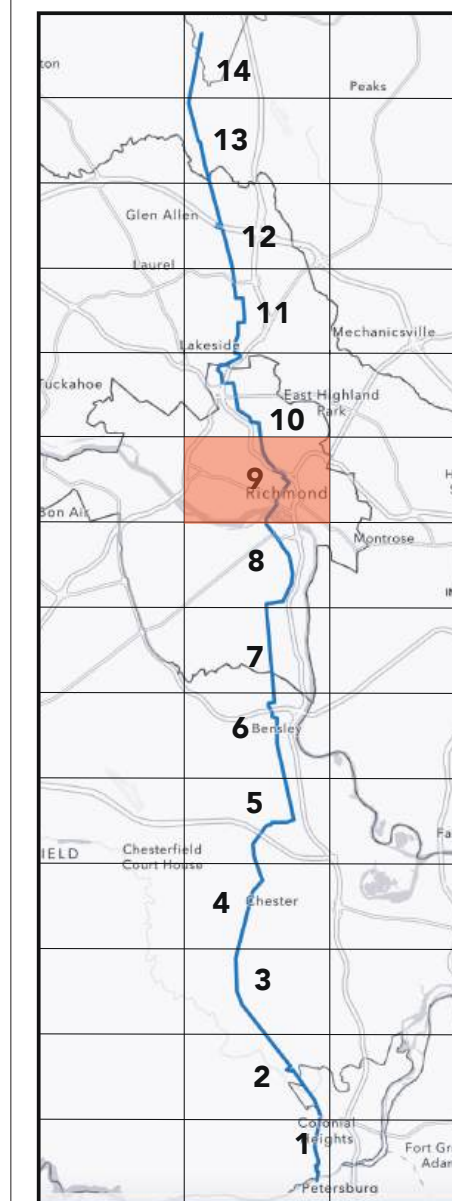
Date 7.31.23	Revisions	Scale NTS
Client/Project CVTA, Virginia Wayfinding for Fall Line Trail		
		2.18
© 2023 AB Design, Inc.		



PROGRAMMING

Sign Location Plan

Area 9B



SIGN TYPES KEY

M	Mile marker
MA	Pedestrian Map
P	Pedestrian Directional
PA	Parking Sign
R	Regulatory Sign
T	Trailhead Sign
U	Urban route Marker
V	Vehicular Directional
W	Warning
●	Trail Access Point

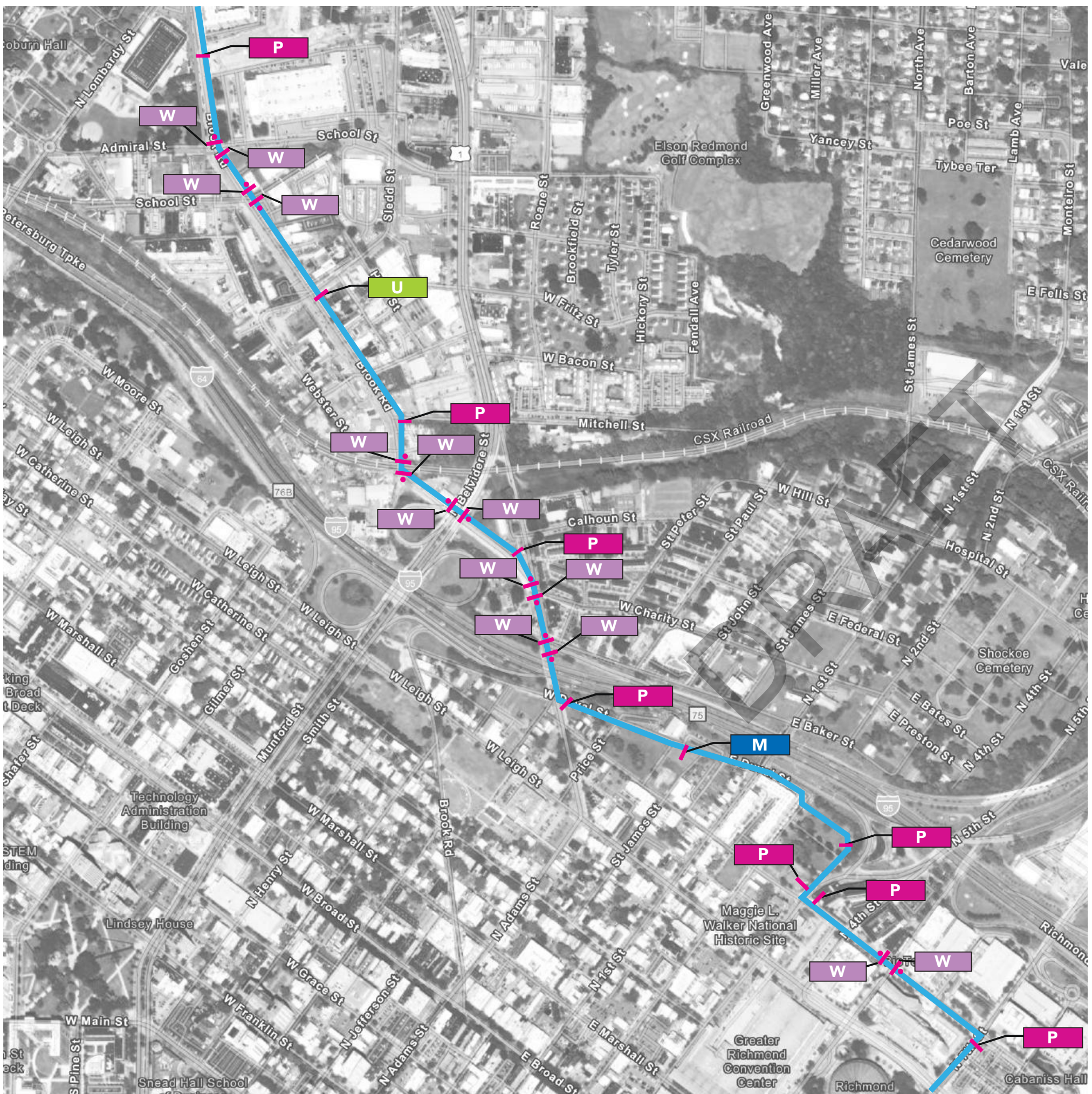
THIS DRAWING REPRESENTS DESIGN INTENT ONLY.

Date 7.31.23	Revisions	Scale NTS
-----------------	-----------	--------------

Client/Project
CVTA, Virginia
Wayfinding for Fall Line Trail

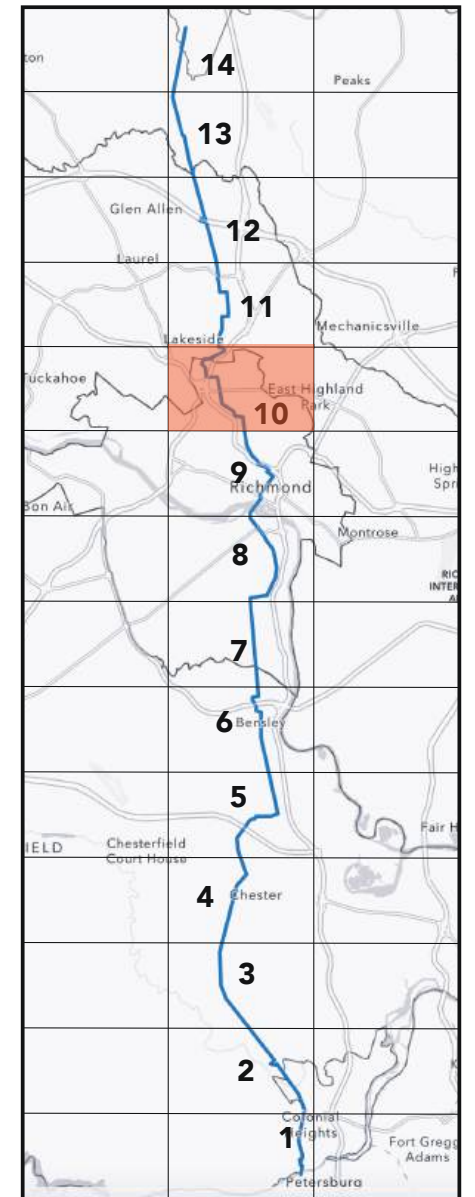
© 2023 AB Design, Inc.

2.19





PROGRAMMING
Sign Location Plan
Area 10A



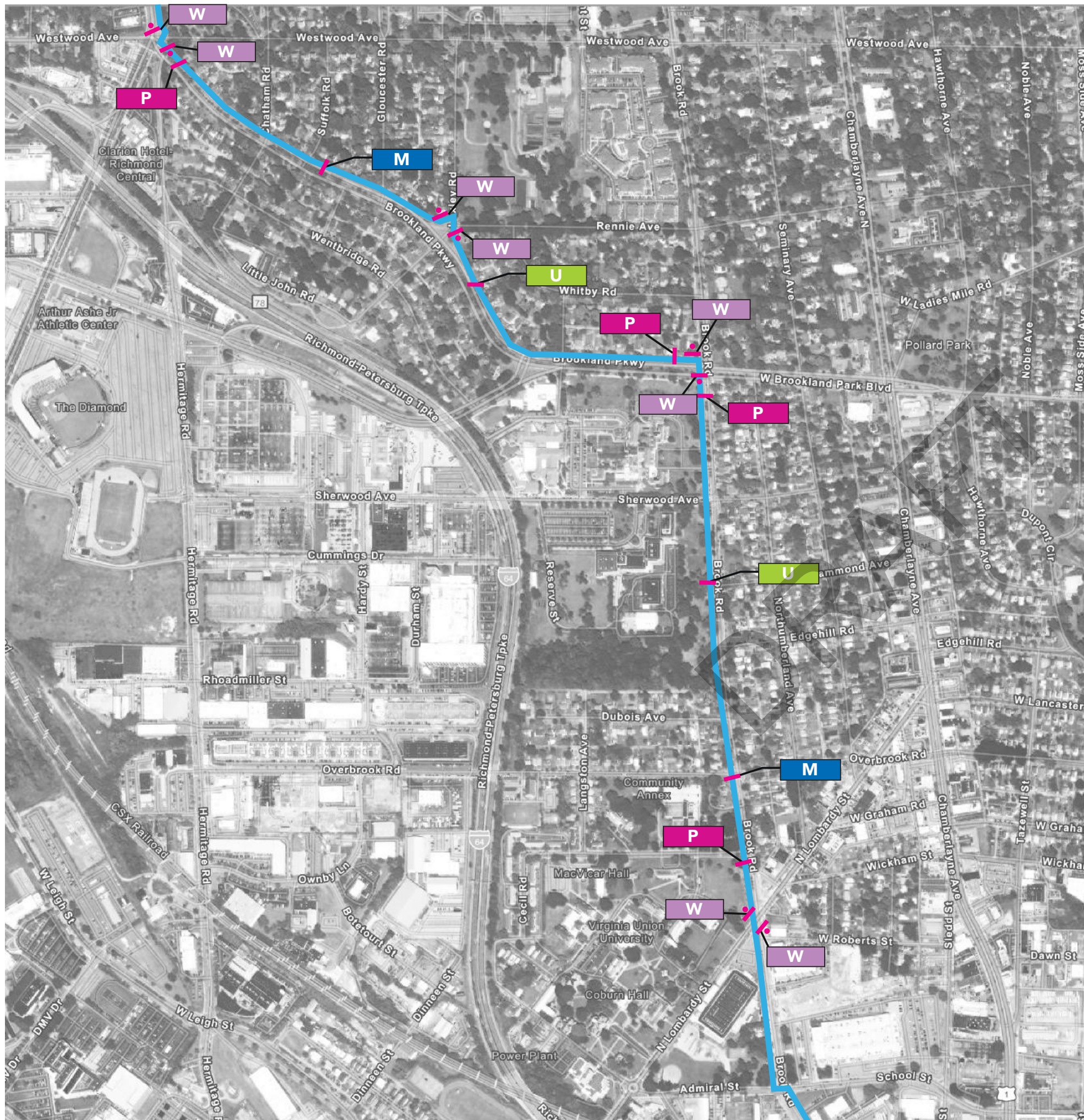
THIS DRAWING REPRESENTS DESIGN INTENT ONLY.

Date 7.31.23	Revisions	Scale NTS
-----------------	-----------	--------------

Client/Project
CVTA, Virginia
Wayfinding for Fall Line Trail

2.20

© 2023 AB Design, Inc.

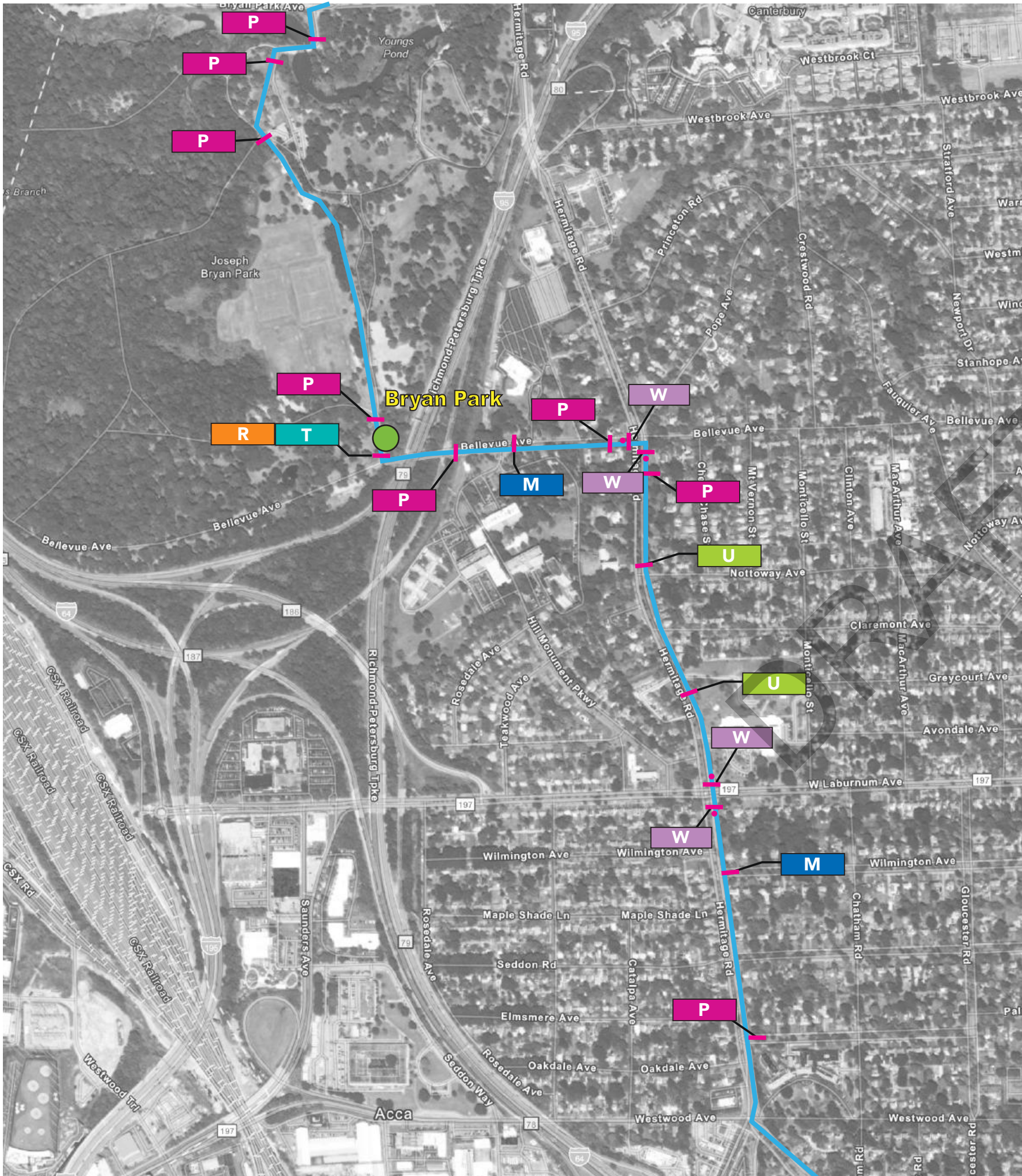


SIGN TYPES KEY

M	Mile marker
MA	Pedestrian Map
P	Pedestrian Directional
PA	Parking Sign
R	Regulatory Sign
T	Trailhead Sign
U	Urban route Marker
V	Vehicular Directional
W	Warning
●	Trail Access Point

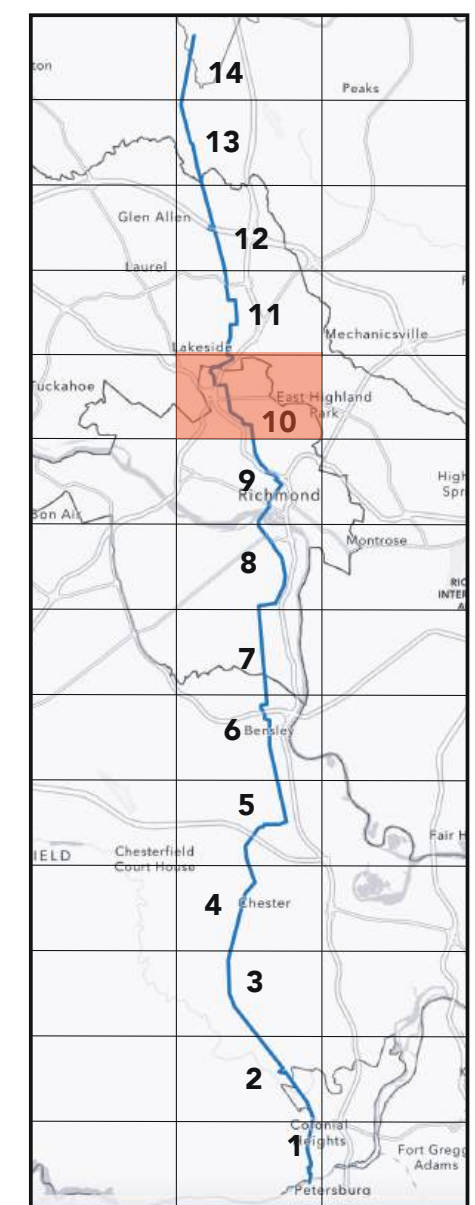


PROGRAMMING
Sign Location Plan
Area 10B



SIGN TYPES KEY

M	Mile marker
MA	Pedestrian Map
P	Pedestrian Directional
PA	Parking Sign
R	Regulatory Sign
T	Trailhead Sign
U	Urban route Marker
V	Vehicular Directional
W	Warning
●	Trail Access Point



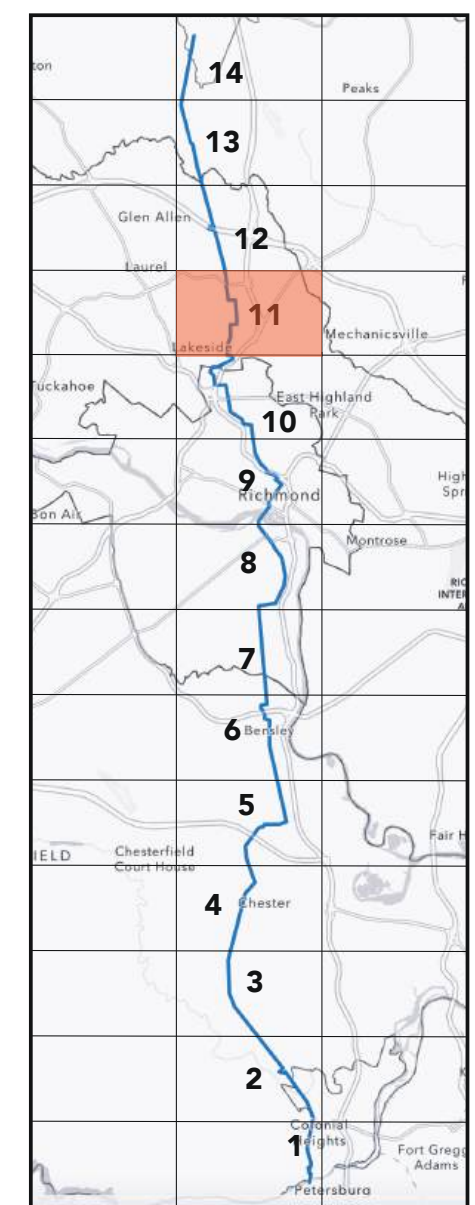
THIS DRAWING REPRESENTS DESIGN INTENT ONLY.

Date 7.31.23	Revisions	Scale NTS
-----------------	-----------	--------------

Client/Project
CVTA, Virginia
Wayfinding for Fall Line Trail



PROGRAMMING
Sign Location Plan
Area 11A



SIGN TYPES KEY

M	Mile marker
MA	Pedestrian Map
P	Pedestrian Directional
PA	Parking Sign
R	Regulatory Sign
T	Trailhead Sign
U	Urban route Marker
V	Vehicular Directional
W	Warning
●	Trail Access Point

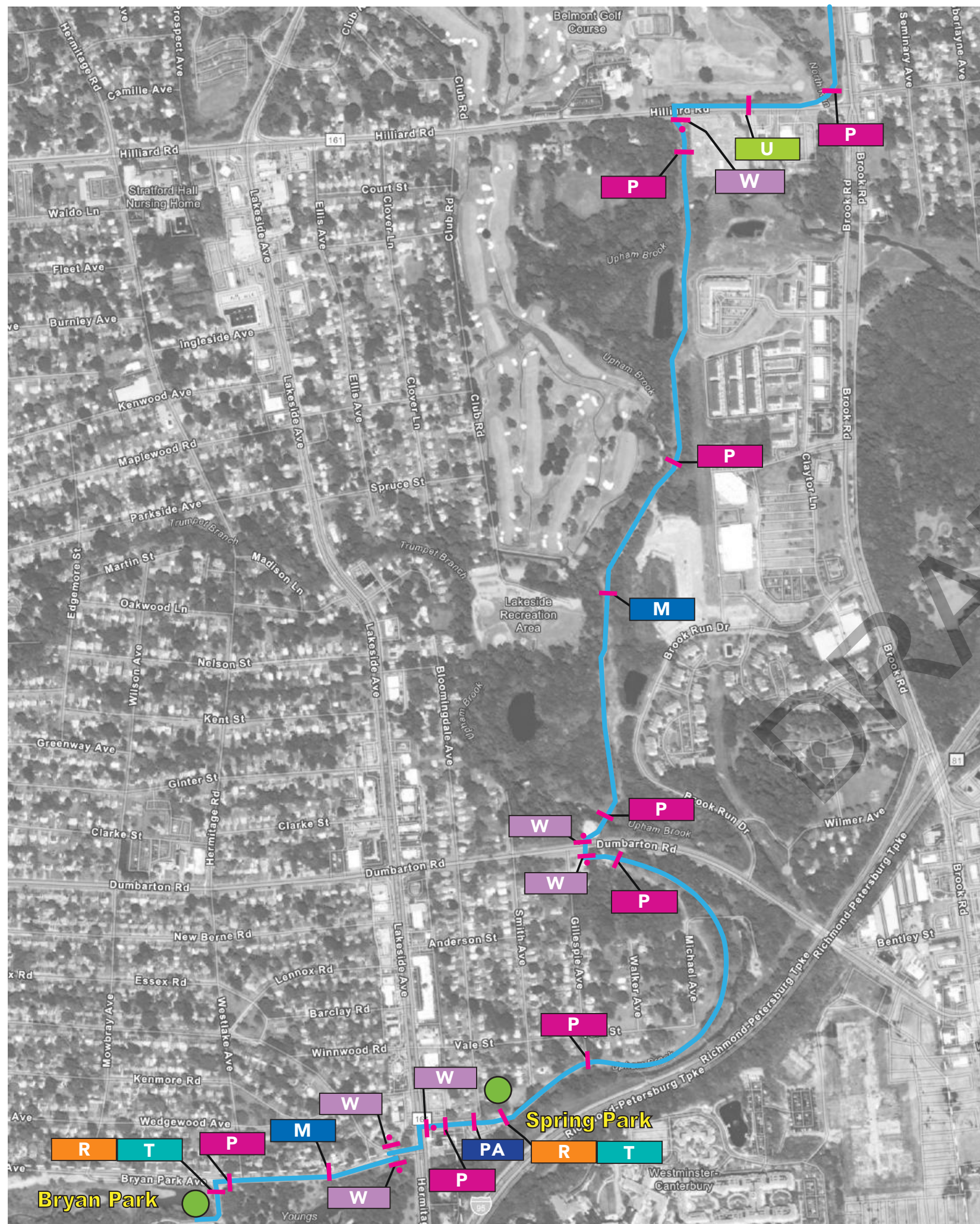
THIS DRAWING REPRESENTS DESIGN INTENT ONLY.

Date 7.31.23	Revisions	Scale NTS
-----------------	-----------	--------------

Client/Project
CVTA, Virginia
Wayfinding for Fall Line Trail

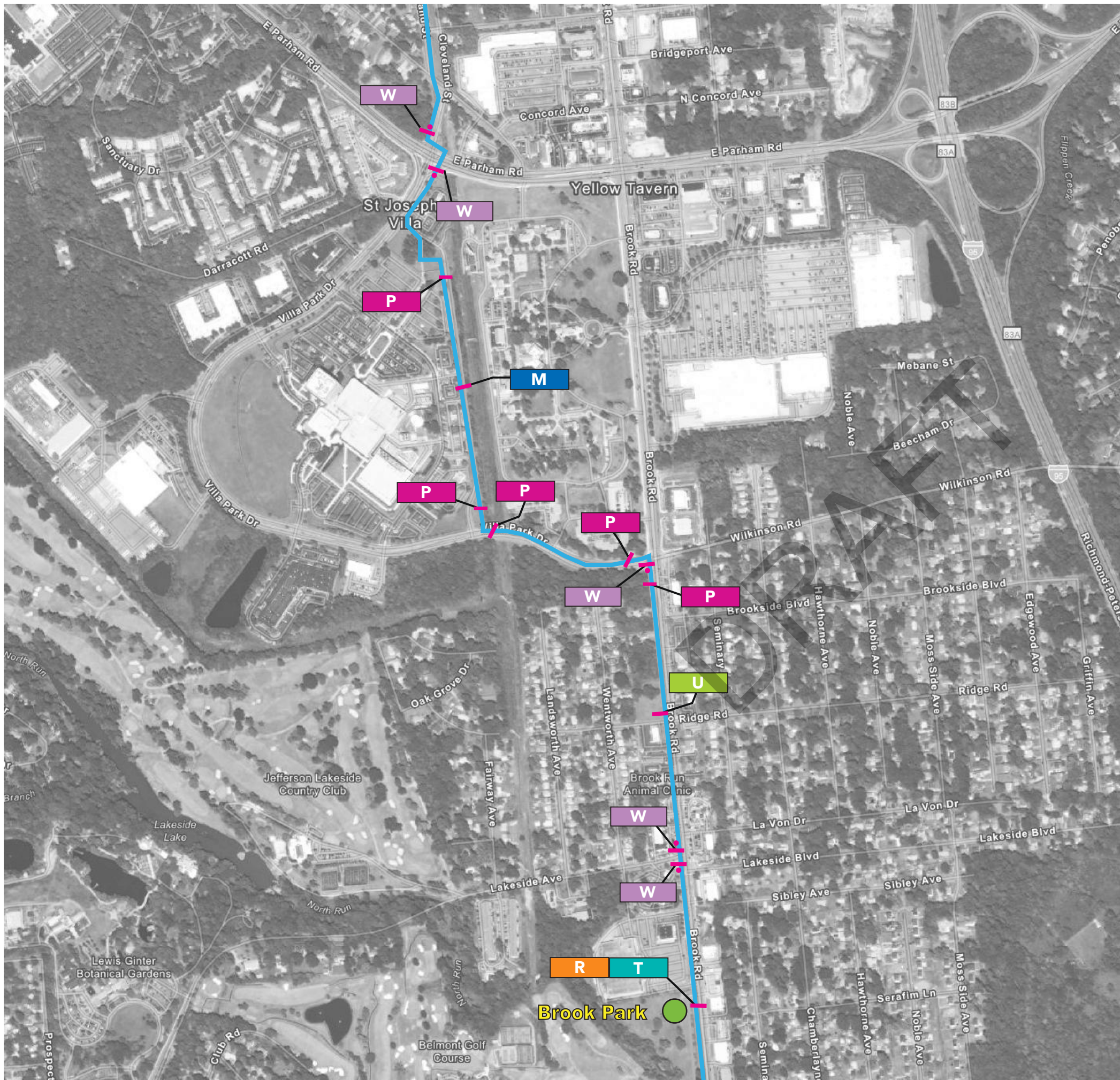
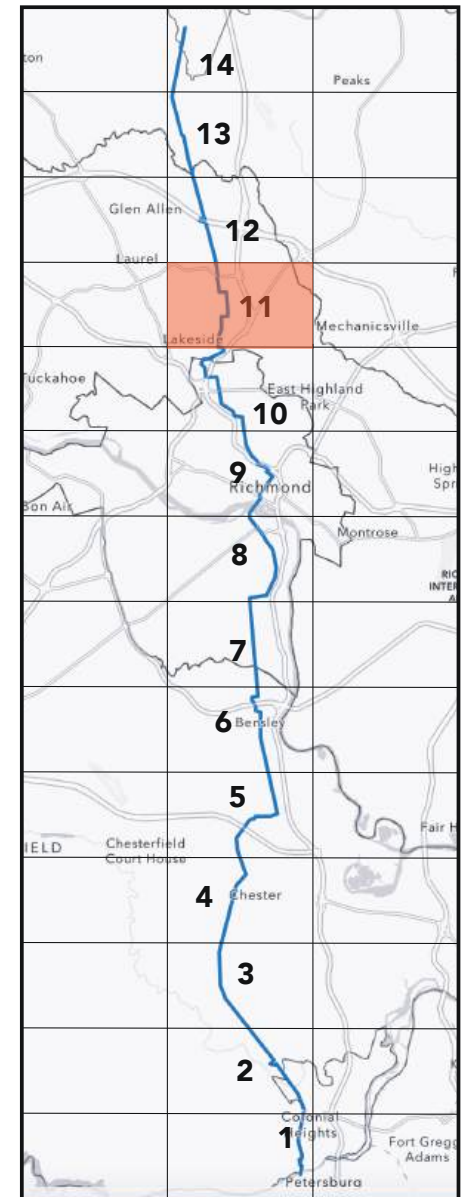
© 2023 AB Design, Inc.

2.22





PROGRAMMING
Sign Location Plan
Area 11B



SIGN TYPES KEY

M	Mile marker
MA	Pedestrian Map
P	Pedestrian Directional
PA	Parking Sign
R	Regulatory Sign
T	Trailhead Sign
U	Urban route Marker
V	Vehicular Directional
W	Warning
●	Trail Access Point

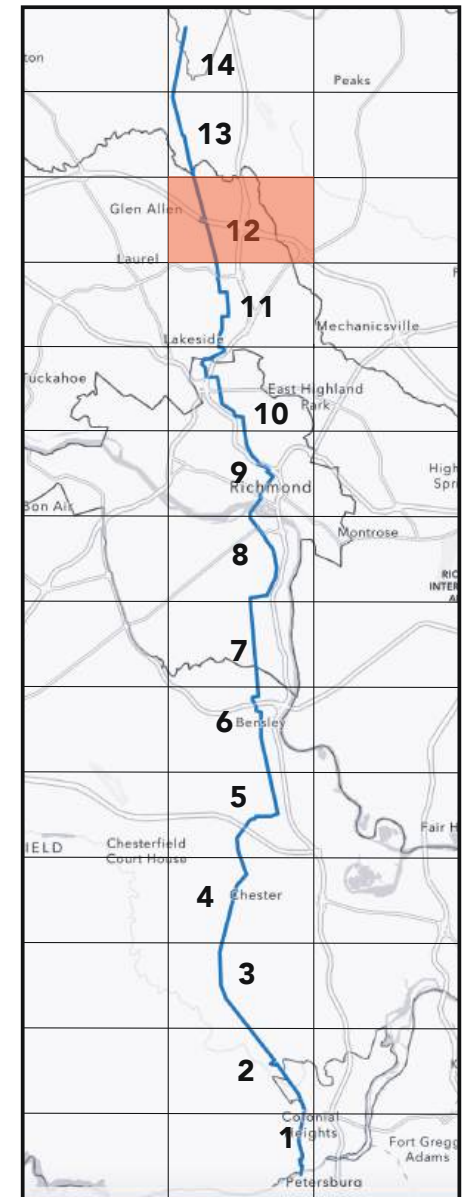
THIS DRAWING REPRESENTS DESIGN INTENT ONLY.

Date 7.31.23	Revisions	Scale NTS
-----------------	-----------	--------------

Client/Project
 CVTA, Virginia
 Wayfinding for Fall Line Trail



PROGRAMMING
Sign Location Plan
Area 12A



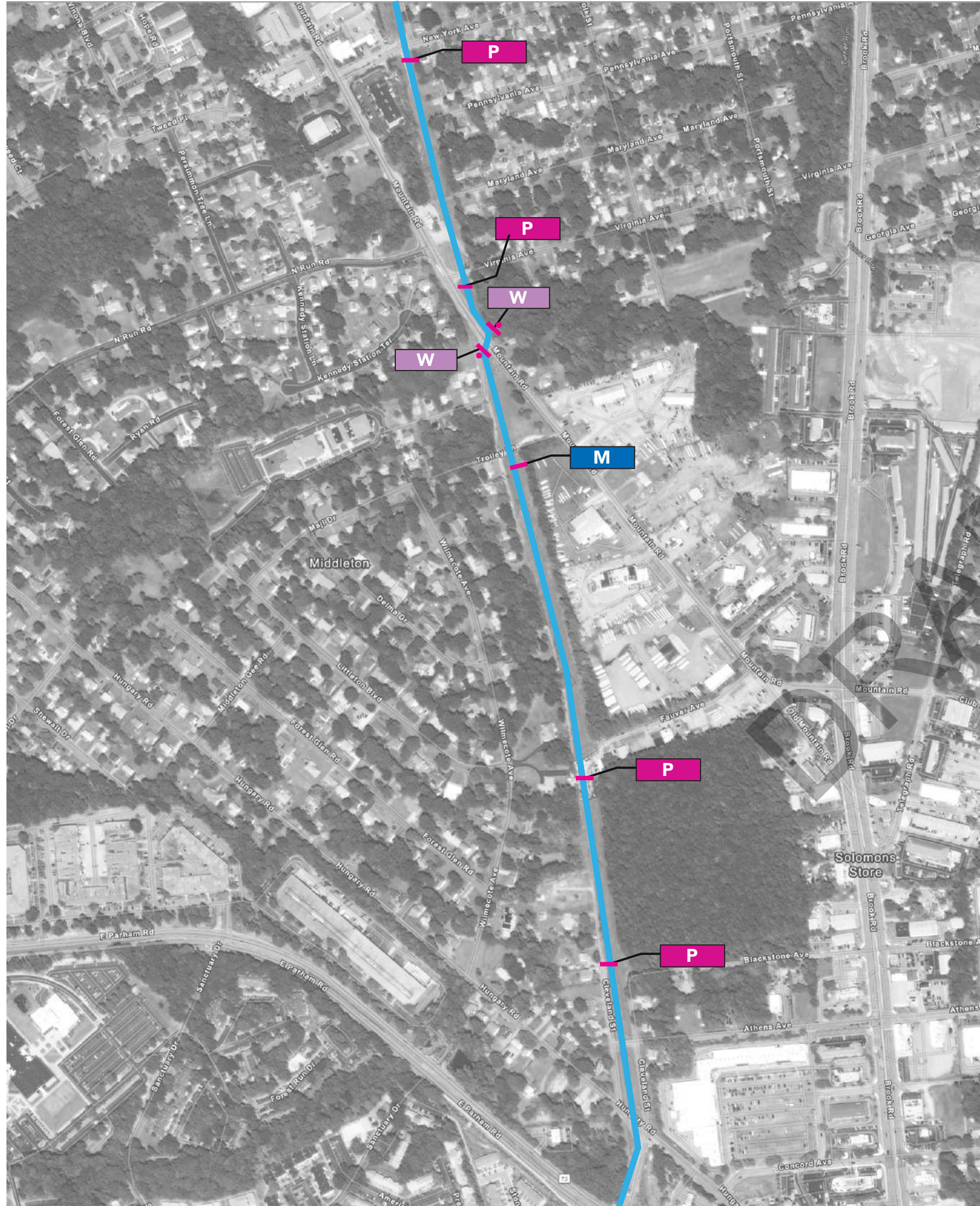
THIS DRAWING REPRESENTS DESIGN INTENT ONLY.

Date 7.31.23	Revisions	Scale NTS
-----------------	-----------	--------------

Client/Project
CVTA, Virginia
Wayfinding for Fall Line Trail

© 2023 AB Design, Inc.

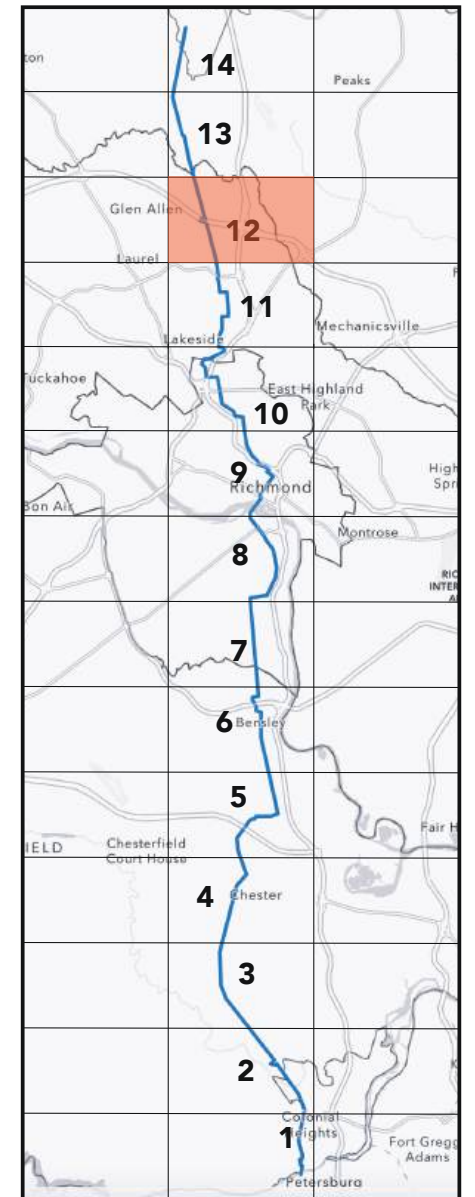
2.24



SIGN TYPES KEY

M	Mile marker
MA	Pedestrian Map
P	Pedestrian Directional
PA	Parking Sign
R	Regulatory Sign
T	Trailhead Sign
U	Urban route Marker
V	Vehicular Directional
W	Warning
●	Trail Access Point

PROGRAMMING
Sign Location Plan
Area 12B



SIGN TYPES KEY

M	Mile marker
MA	Pedestrian Map
P	Pedestrian Directional
PA	Parking Sign
R	Regulatory Sign
T	Trailhead Sign
U	Urban route Marker
V	Vehicular Directional
W	Warning
	Trail Access Point

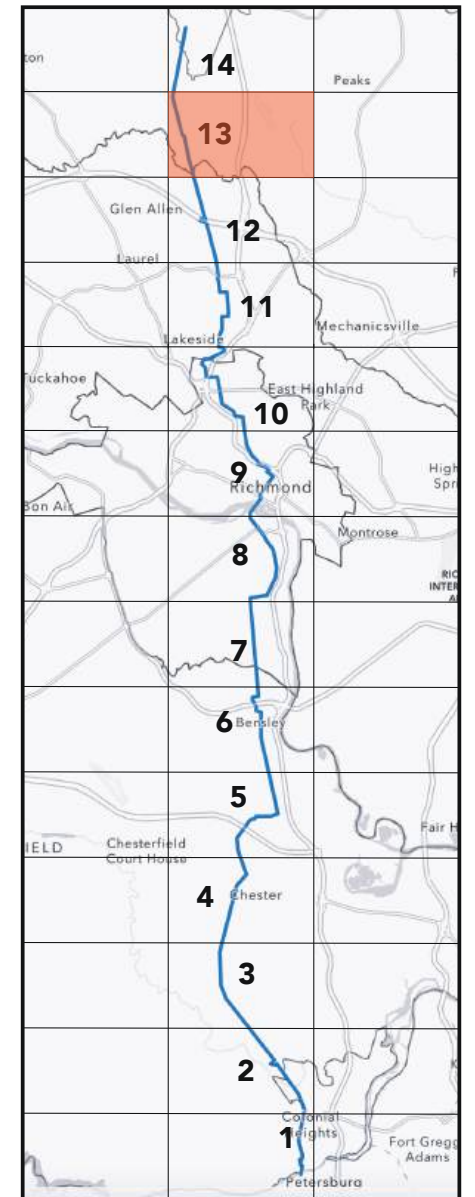
THIS DRAWING REPRESENTS DESIGN INTENT ONLY.

Date 7.31.23	Revisions	Scale NTS
-----------------	-----------	--------------

Client/Project
CVTA, Virginia
Wayfinding for Fall Line Trail



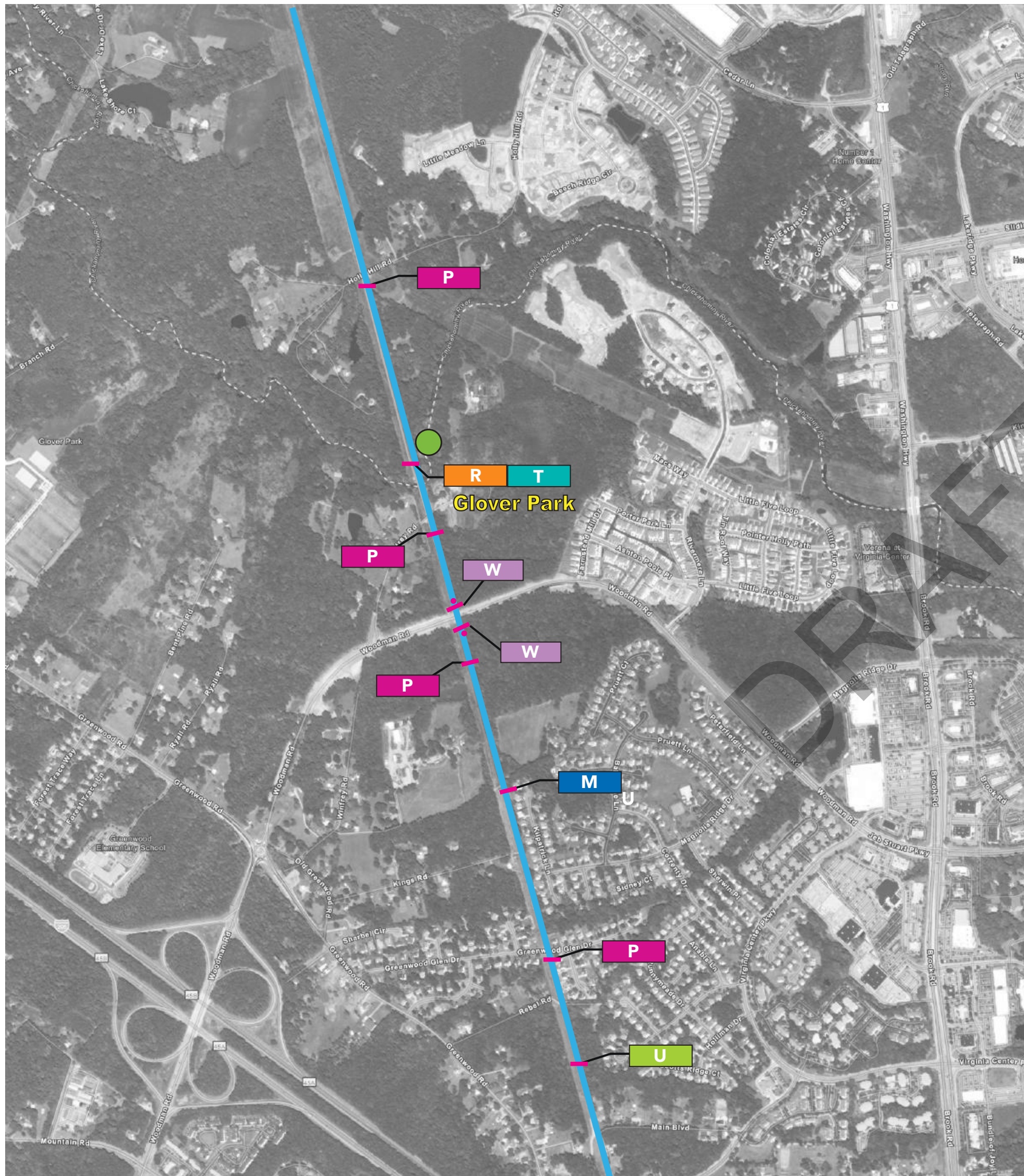
PROGRAMMING
Sign Location Plan
Area 13A



THIS DRAWING REPRESENTS DESIGN INTENT ONLY.

Date 7.31.23	Revisions	Scale NTS
-----------------	-----------	--------------

Client/Project
CVTA, Virginia
Wayfinding for Fall Line Trail

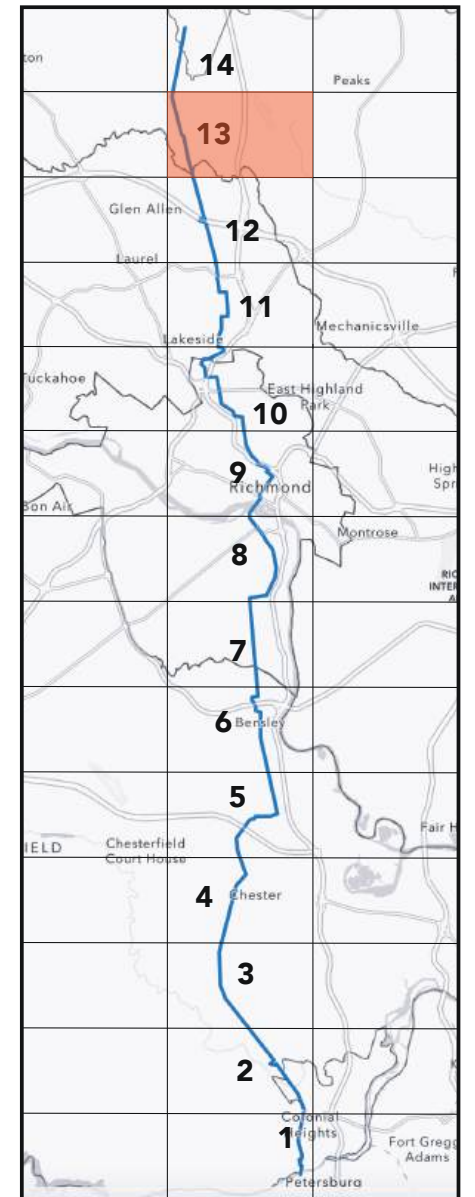


SIGN TYPES KEY

- M Mile marker
- MA Pedestrian Map
- P Pedestrian Directional
- PA Parking Sign
- R Regulatory Sign
- T Trailhead Sign
- U Urban route Marker
- V Vehicular Directional
- W Warning
- Trail Access Point



PROGRAMMING
Sign Location Plan
Area 13B



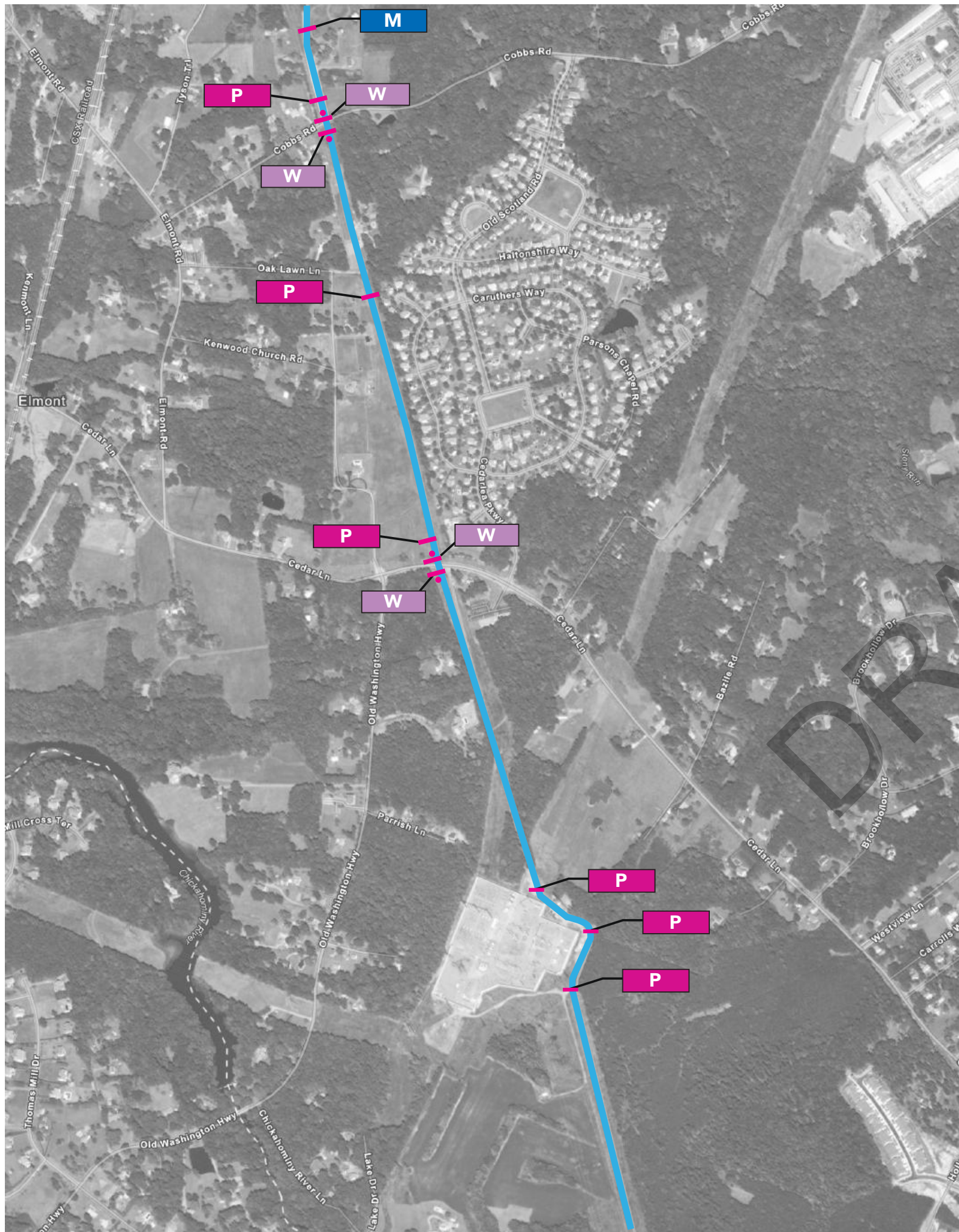
THIS DRAWING REPRESENTS DESIGN INTENT ONLY.

Date 7.31.23	Revisions	Scale NTS
-----------------	-----------	--------------

Client/Project
 CVTA, Virginia
 Wayfinding for Fall Line Trail

© 2023 AB Design, Inc.

2.27

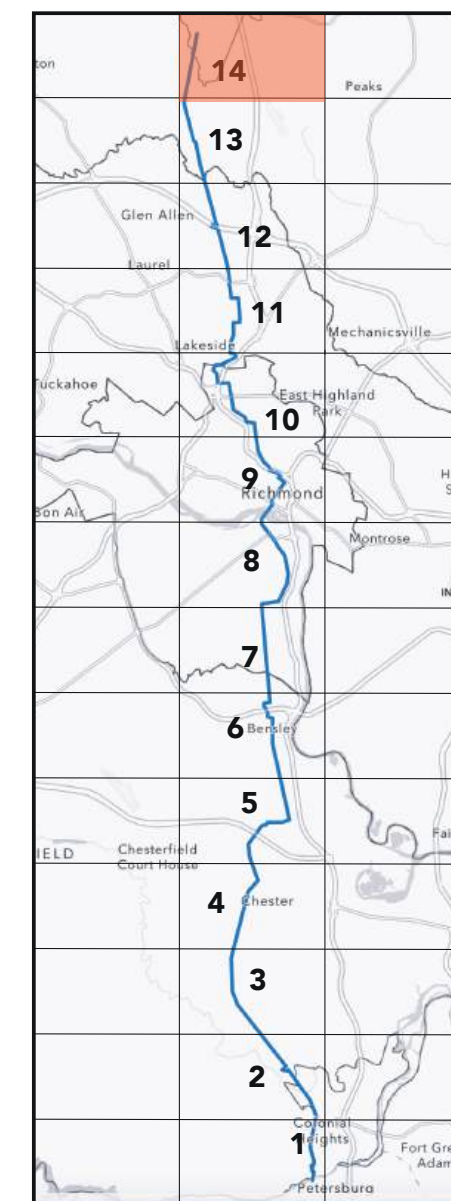


SIGNTYPES KEY

- M Mile marker
- MA Pedestrian Map
- P Pedestrian Directional
- PA Parking Sign
- R Regulatory Sign
- T Trailhead Sign
- U Urban route Marker
- V Vehicular Directional
- W Warning
- Trail Access Point



PROGRAMMING
Sign Location Plan
Area 14A



THIS DRAWING REPRESENTS DESIGN INTENT ONLY.

Date 7.31.23	Revisions	Scale NTS
-----------------	-----------	--------------

Client/Project
 CVTA, Virginia
 Wayfinding for Fall Line Trail



DRAFT

SIGN TYPES KEY

M	Mile marker
MA	Pedestrian Map
P	Pedestrian Directional
PA	Parking Sign
R	Regulatory Sign
T	Trailhead Sign
U	Urban route Marker
V	Vehicular Directional
W	Warning
●	Trail Access Point

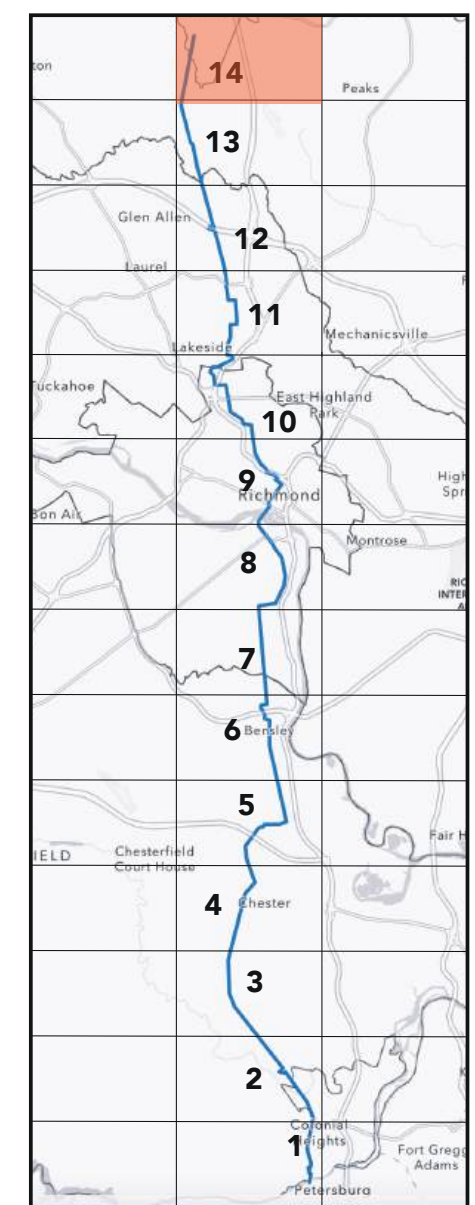


PROGRAMMING
Sign Location Plan
Area 14B



SIGNTYPES KEY

M	Mile marker
MA	Pedestrian Map
P	Pedestrian Directional
PA	Parking Sign
R	Regulatory Sign
T	Trailhead Sign
U	Urban route Marker
V	Vehicular Directional
W	Warning
●	Trail Access Point



THIS DRAWING REPRESENTS DESIGN INTENT ONLY.

Date 7.31.23	Revisions	Scale NTS
Client/Project CVTA, Virginia Wayfinding for Fall Line Trail		2.29
© 2023 AB Design, Inc.		