Virginia Department of Transportation

FALL LINE TRAIL
PROPOSED ALIGNMENT

SHEET 6

Project Location

Town of Ashland
Hanover County
Henrico County
City of Richmond
Chesterfield County
City of Colonial Heights
City of Petersburg

Scale

SCALE
0 150 300 450 600

Legend

- Proposed Fall Line Trail Shared Use Path
- Existing Right of Way
- Proposed Bridge
- Proposed Right of Way Line
- C — Proposed Limits of Construction - Cut
- Proposed Permanent Easement
- F — Proposed Limits of Construction - Fill
- Proposed Temp. Construction Easement

Sheet Layout

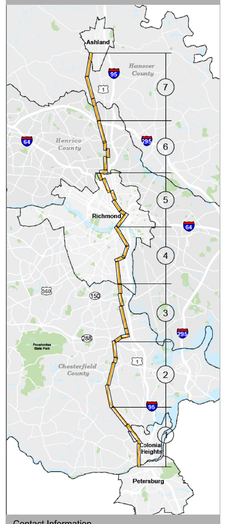

Contact Information

Jason Williams, P.E.
Project Manager
Virginia Department of Transportation
1401 East Broad Street
Richmond, Va 23219

Comments may also be sent to:
xxx@VDOT.Virginia.gov

Fall Line Trail
Town of Ashland, Hanover County, Henrico County, City of Richmond, Chesterfield County, City of Colonial Heights, City of Petersburg

State Project Number
UPC 105099
Federal Project Number

These plans are unfinished and unapproved and are not to be used for any type of construction or the acquisition of right of way. Additional easements for utility relocations may be required beyond the proposed right-of-way shown on these plans.

Imagery Courtesy of the Commonwealth of Virginia copyright 2021.

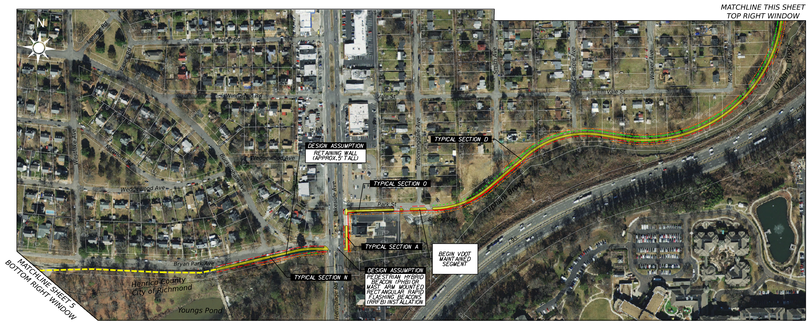

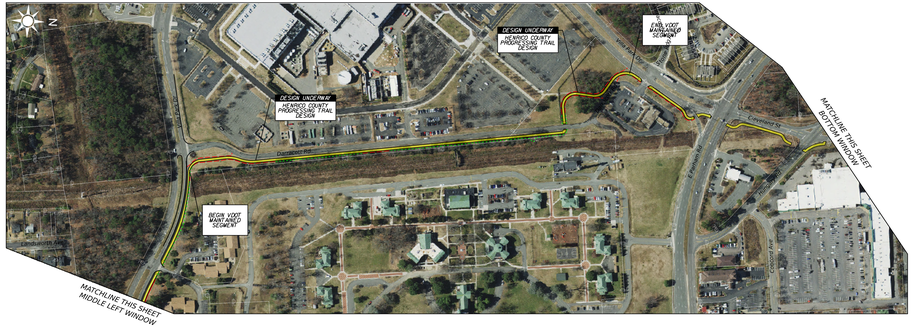

MATCHLINE THIS SHEET
MIDDLE RIGHT WINDOW
MATCHLINE SHEET 7
TOP WINDOW
DESIGN UNDERWAY
HENRICO COUNTY
PROGRESSING TRAIL
DESIGN
BEGIN VDOT
MAINTAINED
SEGMENT
END VDOT
MAINTAINED
SEGMENT
DESIGN UNDERWAY
HENRICO COUNTY
PROGRESSING TRAIL
DESIGN
END VDOT
MAINTAINED
SEGMENT
BEGIN VDOT
MAINTAINED
SEGMENT
BEGIN VDOT
MAINTAINED
SEGMENT
Chesterfield Ave
Mt Olivet Rd
Longstreet Ave
Hermitage Rd
Hermitage Rd
Hermitage Rd