



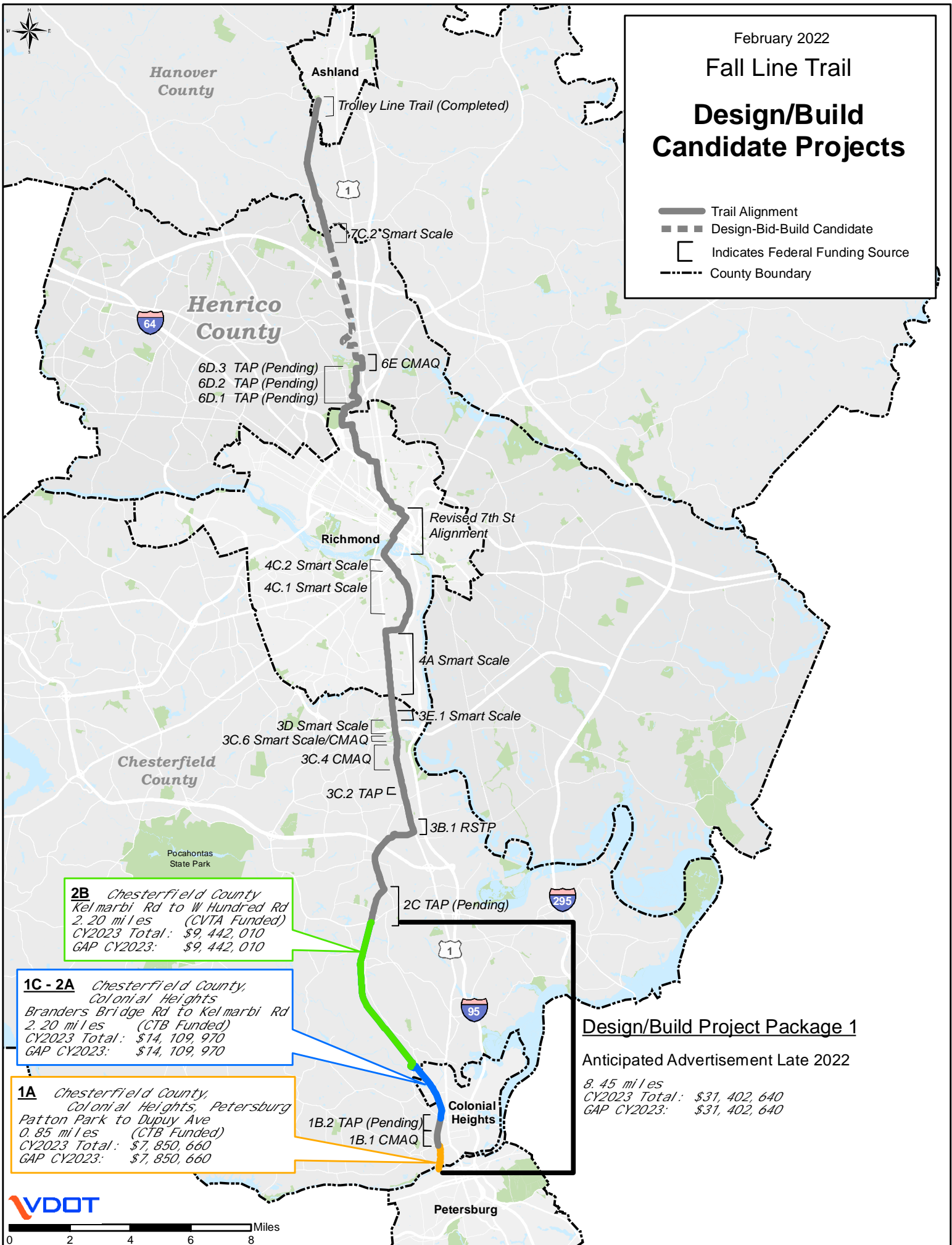


February 2022

# Fall Line Trail

## Design/Build Candidate Projects

-  Trail Alignment
-  Design-Bid-Build Candidate
-  Indicates Federal Funding Source
-  County Boundary




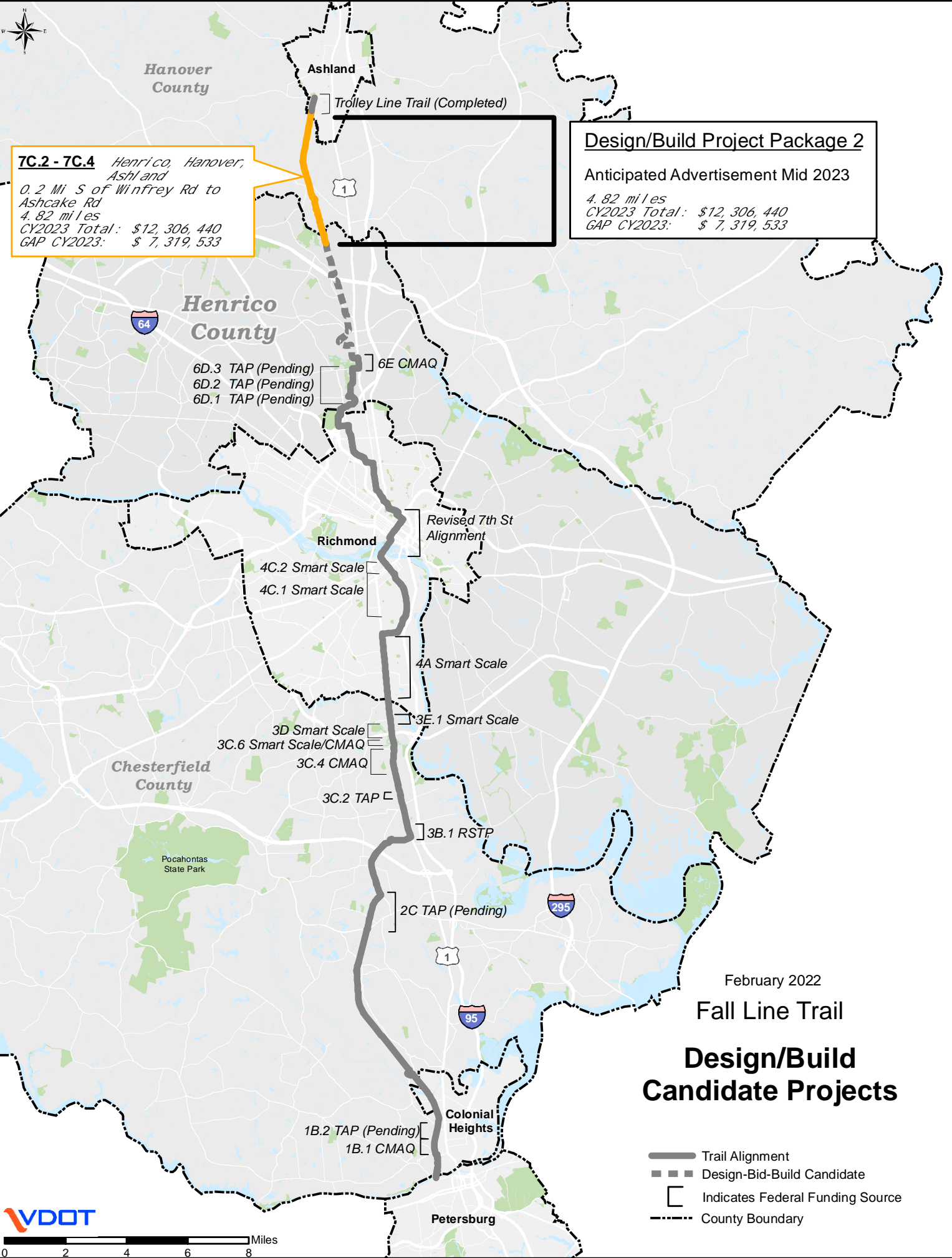
**2B** *Chesterfield County*  
 Kelmarbi Rd to W Hundred Rd  
 2.20 miles (CVTA Funded)  
 CY2023 Total: \$9,442,010  
 GAP CY2023: \$9,442,010

**1C - 2A** *Chesterfield County, Colonial Heights*  
 Branders Bridge Rd to Kelmarbi Rd  
 2.20 miles (CTB Funded)  
 CY2023 Total: \$14,109,970  
 GAP CY2023: \$14,109,970

**1A** *Chesterfield County, Colonial Heights, Petersburg*  
 Patton Park to Dupuy Ave  
 0.85 miles (CTB Funded)  
 CY2023 Total: \$7,850,660  
 GAP CY2023: \$7,850,660

**Design/Build Project Package 1**  
 Anticipated Advertisement Late 2022  
 8.45 miles  
 CY2023 Total: \$31,402,640  
 GAP CY2023: \$31,402,640






**7C.2 - 7C.4** Henrico, Hanover, Ashland  
 0.2 Mi S of Winfrey Rd to Ashcake Rd  
 4.82 miles  
 CY2023 Total: \$12,306,440  
 GAP CY2023: \$7,319,533

**Design/Build Project Package 2**  
 Anticipated Advertisement Mid 2023  
 4.82 miles  
 CY2023 Total: \$12,306,440  
 GAP CY2023: \$7,319,533

**Henrico County**

**Chesterfield County**



February 2022  
**Fall Line Trail**  
**Design/Build**  
**Candidate Projects**

- Trail Alignment
- Design-Bid-Build Candidate
- Indicates Federal Funding Source
- County Boundary



Hanover County

Ashland  
Trolley Line Trail (Completed)

1

7C.2 Smart Scale

64  
Henrico County

6D.3 TAP (Pending)  
6D.2 TAP (Pending)  
6D.1 TAP (Pending)

6E CMAQ

4C.2 Smart Scale  
4C.1 Smart Scale

Revised 7th St Alignment

Richmond

295

**Design/Build Project Package 3**

Anticipated Advertisement Late 2023

3.89 miles  
CY2023 Total: \$27,689,490  
GAP CY2023: \$27,689,490

Chesterfield County

4A Smart Scale

3D Smart Scale  
3C.6 Smart Scale/CMAQ  
3C.4 CMAQ

3E.1 Smart Scale

**3B.2 - 3C.1** Chesterfield  
Willis Rd to Gettings Ln  
0.99 miles  
CY2023 Total: \$11,988,170  
GAP CY2023: \$11,988,170

3C.2 TAP

3B.1 RSTP

**2D - 3A** Chesterfield  
Chester Rd to Galena Rd/Rte 1  
2.90 miles  
CY2023 Total: \$15,701,320  
GAP CY2023: \$15,701,320

2C TAP (Pending)

1

95

February 2022

Fall Line Trail

**Design/Build Candidate Projects**

1B.2 TAP (Pending)  
1B.1 CMAQ

Colonial Heights

Petersburg

- Trail Alignment
- Design-Bid-Build Candidate
- Indicates Federal Funding Source
- County Boundary

