



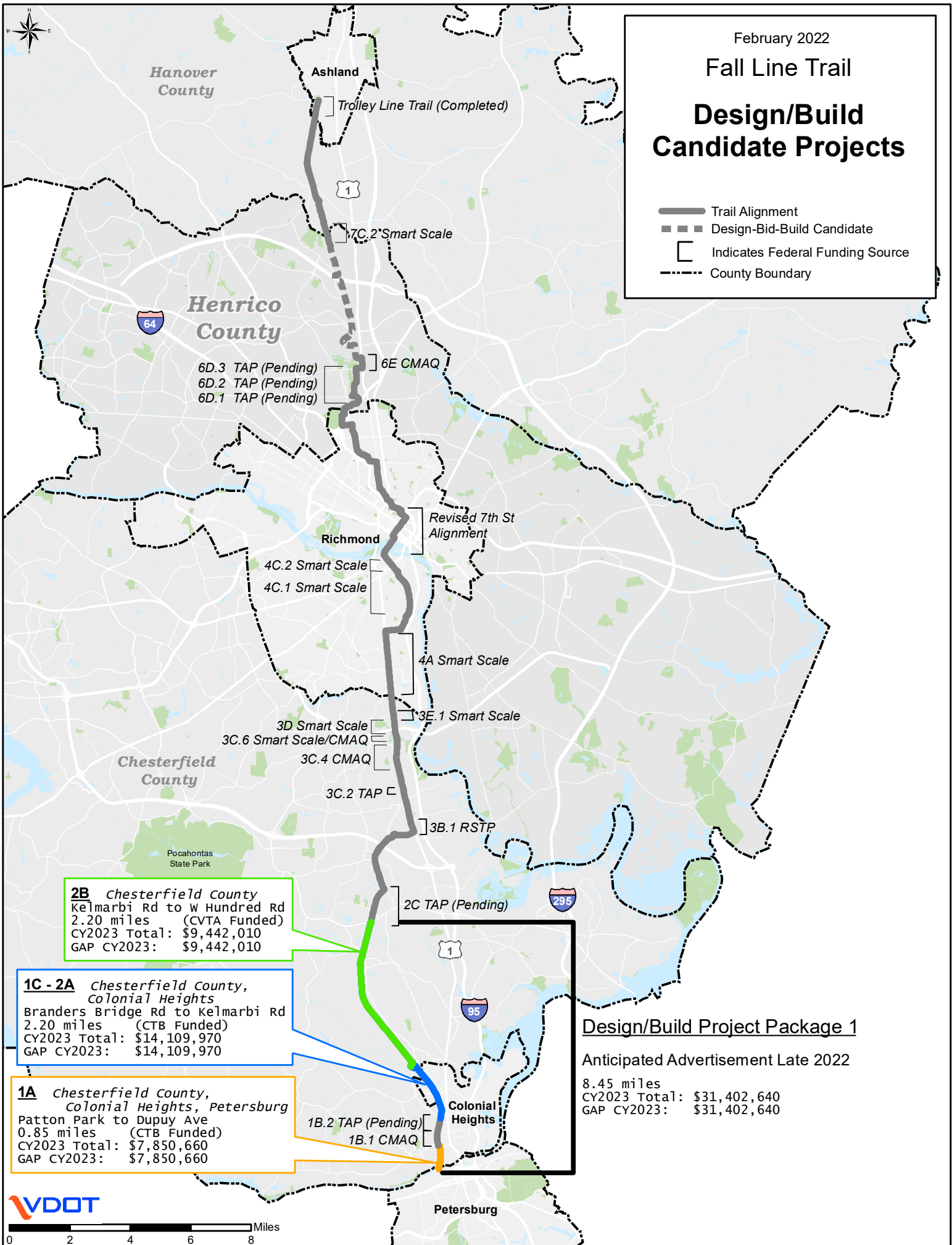


February 2022

# Fall Line Trail

## Design/Build Candidate Projects

-  Trail Alignment
-  Design-Bid-Build Candidate
-  Indicates Federal Funding Source
-  County Boundary



**2B** Chesterfield County  
 Kelmarbi Rd to W Hundred Rd  
 2.20 miles (CVTA Funded)  
 CY2023 Total: \$9,442,010  
 GAP CY2023: \$9,442,010

**1C - 2A** Chesterfield County,  
 Colonial Heights  
 Branders Bridge Rd to Kelmarbi Rd  
 2.20 miles (CTB Funded)  
 CY2023 Total: \$14,109,970  
 GAP CY2023: \$14,109,970


**1A** Chesterfield County,  
 Colonial Heights, Petersburg  
 Patton Park to Dupuy Ave  
 0.85 miles (CTB Funded)  
 CY2023 Total: \$7,850,660  
 GAP CY2023: \$7,850,660

1B.2 TAP (Pending)  
 1B.1 CMAQ

### Design/Build Project Package 1

Anticipated Advertisement Late 2022

8.45 miles  
 CY2023 Total: \$31,402,640  
 GAP CY2023: \$31,402,640





Hanover County

Ashland

Trolley Line Trail (Completed)

**7C.2 - 7C.4** Henrico, Hanover, Ashland  
 0.2 Mi S of Winfrey Rd to Ashcake Rd  
 4.82 miles  
 CY2023 Total: \$12,306,440  
 GAP CY2023: \$ 7,319,533

**Design/Build Project Package 2**  
 Anticipated Advertisement Mid 2023  
 4.82 miles  
 CY2023 Total: \$12,306,440  
 GAP CY2023: \$ 7,319,533

Henrico County

6D.3 TAP (Pending)  
 6D.2 TAP (Pending)  
 6D.1 TAP (Pending)

6E CMAQ

Richmond

Revised 7th St Alignment

4C.2 Smart Scale  
 4C.1 Smart Scale

4A Smart Scale

Chesterfield County

Pocahontas State Park

3D Smart Scale  
 3C.6 Smart Scale/CMAQ  
 3C.4 CMAQ  
 3C.2 TAP C

3E.1 Smart Scale

3B.1 RSTP

2C TAP (Pending)

February 2022

Fall Line Trail

# Design/Build Candidate Projects

Colonial Heights

1B.2 TAP (Pending)  
 1B.1 CMAQ

Petersburg

- Trail Alignment
- Design-Bid-Build Candidate
- Indicates Federal Funding Source
- County Boundary



0 2 4 6 8 Miles



Hanover County

Ashland  
Trolley Line Trail (Completed)

1

7C.2 Smart Scale

Henrico County



6D.3 TAP (Pending)  
6D.2 TAP (Pending)  
6D.1 TAP (Pending)

6E CMAQ

Revised 7th St Alignment



Richmond

4C.2 Smart Scale  
4C.1 Smart Scale

4A Smart Scale

Chesterfield County

3D Smart Scale  
3C.6 Smart Scale/CMAQ  
3C.4 CMAQ

3E.1 Smart Scale

3C.2 TAP C

**3B.2 - 3C.1** Chesterfield  
Willis Rd to Gettings Ln  
0.99 miles  
CY2023 Total: \$11,988,170  
GAP CY2023: \$11,988,170

3B.1 RSTP

**Design/Build Project Package 3**

Anticipated Advertisement Late 2023

3.89 miles  
CY2023 Total: \$27,689,490  
GAP CY2023: \$27,689,490

**2D - 3A** Chesterfield  
Chester Rd to Galena Rd/Rte 1  
2.90 miles  
CY2023 Total: \$15,701,320  
GAP CY2023: \$15,701,320

2C TAP (Pending)

1



February 2022

Fall Line Trail

**Design/Build Candidate Projects**

1B.2 TAP (Pending)  
1B.1 CMAQ

Colonial Heights

Petersburg

- Trail Alignment
- Design-Bid-Build Candidate
- Indicates Federal Funding Source
- County Boundary

