

July 2023



CVTA Wayfinding for Fall Line Trail



10005 Stonemill Road
Richmond, Virginia 23233
Phone: 804-346-4771
Fax: 804-325-1751
www.abdesignonline.com



GENERAL STANDARDS
Typefaces

Typefaces

Gotham Condensed Medium
Gotham Condensed Bold

Notes

Substitute typefaces are not acceptable.

Univers Bold Condensed 67 is the primary weight. For some signs, Univers Condensed 57 is used to emphasize lines of type.

No other weights or versions of the fonts are acceptable, nor is it to be electronically distorted vertically or horizontally. Some kerning and tracking may need to be adjusted in certain instances to achieve optical evenness; tracking should generally be set at 50 (twenty) for vehicular signs unless noted otherwise. It may be adjusted to 0 when necessary to fit lines of type. Any further adjustment should be brought to the attention of the designer to determine if abbreviations or multiple lines are appropriate.

THIS DRAWING REPRESENTS DESIGN INTENT ONLY.

Date	Revisions	Scale
7.8.23		NTS

Client/Project
CVTA, Virginia
Wayfinding for Fall Line Trail

FONTS:

ABCDEFGHIJKLMNOPQRSTUVWXYZ

1234567890 abcdefghijklmnopqrstuvwxyz

Univers Condensed 57

ABCDEFGHIJKLMNOPQRSTUVWXYZ

1234567890 abcdefghijklmnopqrstuvwxyz

Univers Bold Condensed 67

LOGOS, ICONS & ARROWS

LOGOS



ACTIVITY & DESTINATION ICONS




Sports



Trails



Golf



Football



Soccer



Baseball/Softball




Tennis



Volleyball




Basketball



Playground



Biking



Pets



Horseback Riding




Swimming



Fishing



Boat Launch



Motorboats



Rowing



Pickle-ball



Shuffleboard



Parking



Restrooms




Information




Accessible


ARROWS



Straight Ahead




To the Left



To the Right



Ahead & to the Left



Ahead & to the Right



GENERAL STANDARDS
Logo, Icons & Arrows

Logos, icons and arrows will be provided as digital files by AB Design.

Production artwork files to be available as vectorized files which are scalable vector formats. They can be opened in most industry standard design and publishing software.

Reconstructed art or digitized versions from printed copies shall not be used. Only original electronic files generated by AB Design may be used for application onto signage. Substitute arrows or symbols are not acceptable.

THIS DRAWING REPRESENTS DESIGN INTENT ONLY.

Date	Revisions	Scale
7.8.23		NTS

Client/Project
CVTA, Virginia
Wayfinding for Fall Line Trail

© 2023 AB Design, Inc.

COLOR PALETTE:



Dark Blue




Dark Green



Light Green



Light Blue



White



Black



Ashland



Hanover



Henrico



Chesterfield



Richmond



Colonial Heights



Petersburg



GENERAL STANDARDS Color Palette

It is the Fabricator's responsibility to match all colors, finishes and materials specified in this document.

The visual accuracy of the colors and finishes represented in this document may not be consistent with manufacturer's swatches and samples due to limitations of color printing technology.

The Fabricator is required to match against actual color swatches and provide material samples for approval prior to production.

If a substitute or deviation is recommended by the Fabricator, the recommendation shall be proposed in writing with a demonstration of equal or better value for consideration.

THIS DRAWING REPRESENTS DESIGN INTENT ONLY.

Date	Revisions	Scale
7.8.23		NTS


Client/Project
CVTA, Virginia
Wayfinding for Fall Line Trail

© 2023 AB Design, Inc.

DESIGN OPTIONS

Option 1

Sign system with ability to change directional panels.



Sign Type T1
Vehicular
Trailhead Sign

Sign Type V1
Vehicular Directional

Sign Type T2
Pedestrian
Trailhead Sign

THIS DRAWING REPRESENTS DESIGN INTENT ONLY.

Date	Revisions	Scale
7.8.23		3/4" = 1'

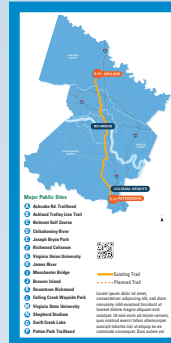
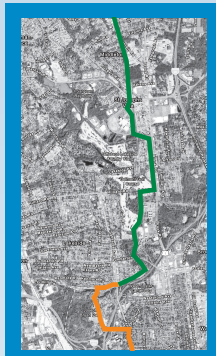
Client/Project
CVTA, Virginia
Wayfinding for Fall Line Trail

DESIGN OPTIONS

Option 1

Sign system with ability to change directional panels.

- ↑ Spring Park
- ← Lakeside Rec. Area
- ← Belmont Golf Course
- ← Chikahominy River



→	Nature Trail	5 miles	10 min	15 min
	Downtown	7 miles	14 min	20 min
	Bridge	12 miles	24 min	35 min
←	Nature Trail	5 miles	10 min	15 min
	Downtown	7 miles	14 min	20 min
	Bridge	12 miles	24 min	35 min



Sign Type P1
Pedestrian Directional
(with or without map)

Sign Type MA1
Pedestrian Map

Sign Type M1
Mile Marker

Sign Type U1
Urban Road Sign

Sign Type P2
Pedestrian Directional

THIS DRAWING REPRESENTS DESIGN INTENT ONLY.

Date	Revisions	Scale
7.8.23		3/4" = 1'

Client/Project
CVTA, Virginia
Wayfinding for Fall Line Trail



Sign Types R1
Regulatory Sign

Sign Types W
Warning Signs

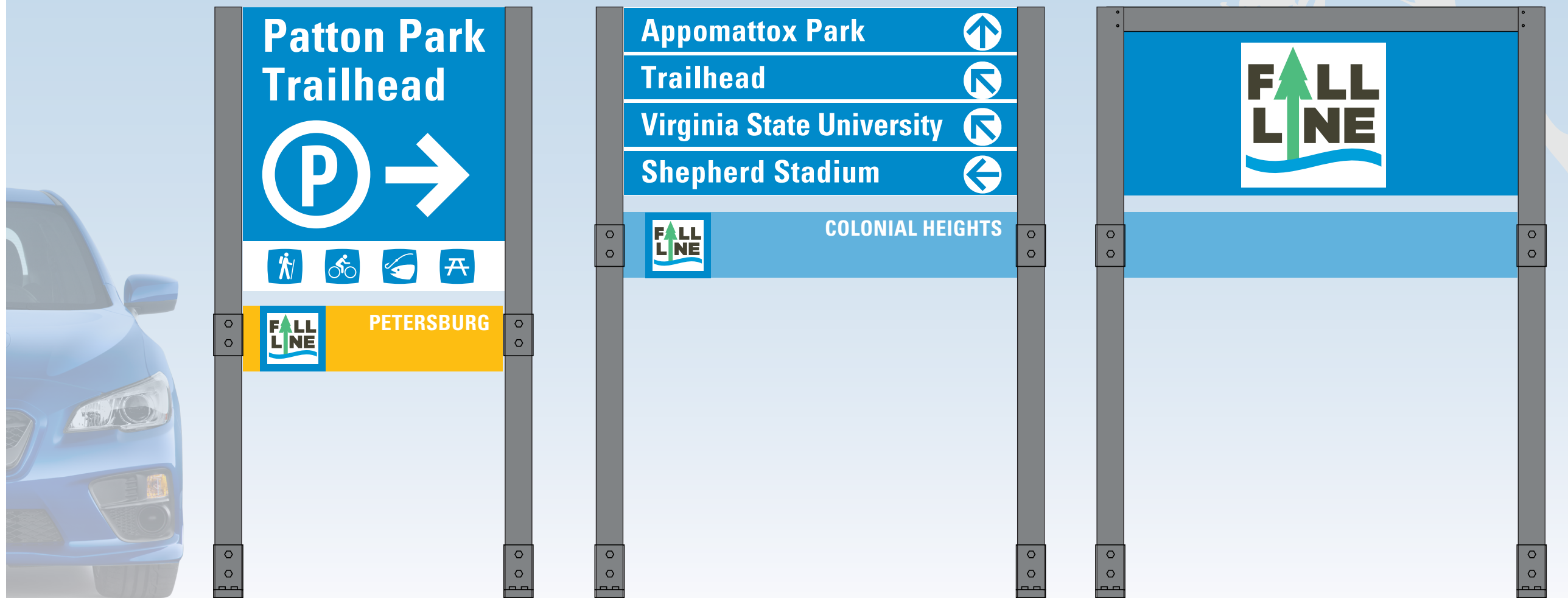
THIS DRAWING REPRESENTS DESIGN INTENT ONLY.

Date	Revisions	Scale
7.8.23		3/4" = 1'

Client/Project
CVTA, Virginia
Wayfinding for Fall Line Trail

DESIGN OPTIONS
Option 2

Post and panel.



Sign Type T1
Vehicular
Trailhead Sign

Sign Type V1
Vehicular Directional

Sign Type V1
Vehicular Directional
(BACK SIDE)

THIS DRAWING REPRESENTS DESIGN INTENT ONLY.

Date	Revisions	Scale
7.8.23		3/4" = 1'

Client/Project
CVTA, Virginia
Wayfinding for Fall Line Trail

DESIGN OPTIONS
Option 2

Post and panel.



Sign Type T2
Pedestrian
Trailhead Sign

Sign Type P1
Pedestrian Directional

Sign Type MA1
Pedestrian Map

Sign Type P2
Pedestrian Directional

THIS DRAWING REPRESENTS DESIGN INTENT ONLY.

Date	Revisions	Scale
7.8.23		3/4" = 1'

Client/Project
CVTA, Virginia
Wayfinding for Fall Line Trail

DESIGN OPTIONS
Option 2

Post and panel.



Sign Type M1
Mile Marker

Sign Type U1
Urban Road Sign

Sign Types R1
Regulatory Sign

Sign Types W
Warning Signs

THIS DRAWING REPRESENTS DESIGN INTENT ONLY.

Date	Revisions	Scale
7.8.23		3/4" = 1'

Client/Project
CVTA, Virginia
Wayfinding for Fall Line Trail

Single post.



Sign Type T1
Vehicular
Trailhead Sign

Sign Type V1
Vehicular Directional

Sign Type T2
Pedestrian
Trailhead Sign


THIS DRAWING REPRESENTS DESIGN INTENT ONLY.

Date	Revisions	Scale
7.8.23		3/4" = 1'

Client/Project
CVTA, Virginia
Wayfinding for Fall Line Trail

DESIGN OPTIONS
Option 3

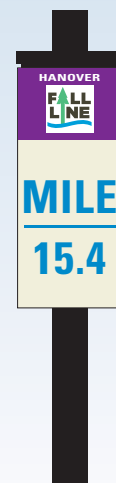
Single post.



Sign Type P1
Pedestrian Directional



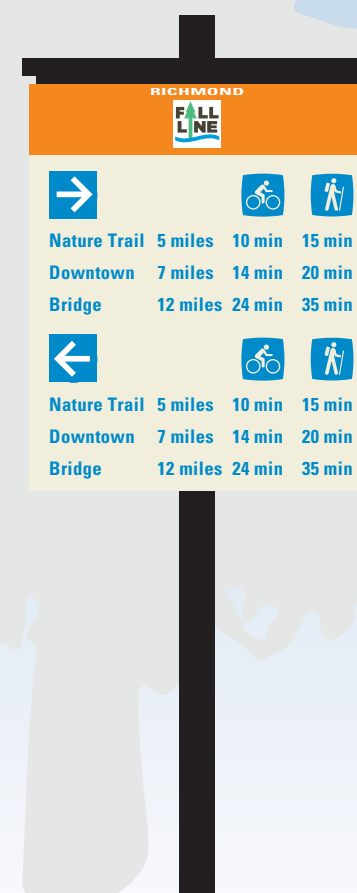
Sign Type MA1
Pedestrian Map



Sign Type M1
Mile Marker



Sign Type U1
Urban Road Sign



Sign Type P2
Pedestrian Directional

THIS DRAWING REPRESENTS DESIGN INTENT ONLY.

Date	Revisions	Scale
7.8.23		3/4" = 1'

Client/Project
CVTA, Virginia
Wayfinding for Fall Line Trail

DESIGN OPTIONS
Option 3

Single post.



Sign Types R1
Regulatory Sign

Sign Types W
Warning Signs

THIS DRAWING REPRESENTS DESIGN INTENT ONLY.

Date	Revisions	Scale
7.8.23		3/4" = 1'

Client/Project
CVTA, Virginia
Wayfinding for Fall Line Trail

© 2023 AB Design, Inc.